Met Office

Daily weather summary | June 2018

Monthly weather summary collated on the 11 July 2018 16:19 pm

Product designed by the Met Office National Climate Information Centre (NCIC) in collaboration with The National Meteorological Library and Archive (NMLA).

Met Office and the Met Office logo are registered trademarks. © Crown copyright 2017

Daily Weather Summaries for June 2018

If you have any questions or feedback about this product or wish to obtain further data please contact the Met Office.

This document contains daily weather summaries for each day of June 2018. The Met Office National Meteorological Library and Archive holds a continuous record of daily weather summaries or daily weather reports from 1860, and these daily weather summaries form a continuation of that series.

The purpose of each summary is to provide an overview of the weather conditions across the UK on that day, with the historical emphasis mainly based on observations from surface network of weather stations, although the format has varied over the decades. While the emphasis remains on observations from the surface network, the current daily weather summaries supplement these by including satellite and rain-radar imagery to provide a more complete overview. The current format of the daily weather summaries is as follows:

1. Text summary of the main characteristics of the weather during the day, written by an operational meteorologist in the Met Office operations centre.
2. Table of daily extremes for the UK for key climate variables including temperature, rainfall, sunshine and gust speeds.
3. Overview of the synoptic situation at 00 and 12 UTC comprising: analysis charts showing the surface pressure pattern and associated weather fronts; North Atlantic and European infra-red satellite images showing cloud-cover; combined infra-red and rain-radar images of the UK; maps of wind speed and direction at 00 and 12 UTC; observations of pressure, wind speed and direction, cloud cover, air and dewpoint temperature at selected UK and European stations in data tables.
4. UK maps of key climate variables from observing stations including maximum, minimum and grass minimum temperature, rainfall, sunshine, gust speed and snow.
5. Further guidance notes

If you spot any data errors or omissions in this product please contact the Met Office.

Monthly summary collated 11/07/2018 16:19 Product designed by the Met Office National Climate Information Centre working with the Library and Archive.

Met Office Crown Copyright

Station Network Maps

This issue of the daily weather summary provides data for the following UK and European locations (Reykjavic (5) also included):

Daily Weather Summary for Friday 01 June 2018

This day's summary created 11/07/2018 16:18

Summary of the UK Weather for Friday 01 June 2018

For many it was warm and dry overnight, however an area of active thunderstorms and torrential showers moved from central England across southern Wales and persisted through the early hours. Outbreaks of rain also lingered over parts of the southwest. While it was a dry start for many, there was a large amount of low cloud, mist and fog across the UK, particularly in the east bringing poor visibility.

After a cloudy and damp start for most places, some bright and warm spells of sunshine developed for many. However, low cloud and coastal mist lingered along southern coasts through the day. It felt warm and humid in the sunny spells, and heavy, scattered showers developed through the afternoon. Thunderstorms formed in the heaviest showers across Wales, northern England, Northern Ireland and Scotland with frequent lightning. Eventually, the heavy showers eased away through the evening and low cloud moved back inland from coastal areas.

Daily Extremes

Highest Maximum	**26.8°C** Aboyne No 2 (Aberdeenshire, 140 mAMSL)
Lowest Maximum	**11.5°C** Fair Isle (Shetland, 57 mAMSL)
Highest Minimum	**16.6°C** Wellesbourne (Warwickshire, 47 mAMSL) also Pershore (Hereford & Worcester, 35 mMASL)
Lowest Minimum	**8.0°C** Aboyne No 2 (Aberdeenshire, 140 mAMSL)
Lowest Grass Minimum	**3.5°C** Fettercairn, Glensaugh No 2 (Kincardineshire, 171 mAMSL)
Most Rainfall	**52.6mm** Gladhouse Resr (Midlothian (in Lothian Region), 279 mAMSL)
Most Sunshine	**14.6hr** Dyce (Aberdeenshire, 65 mAMSL)
Highest Gust	**29Kt 33mph** Magilligan No 2 (Londonderry, 6 mAMSL)
Highest Gust (mountain)	**21Kt 24mph** Cairngorm Summit (Inverness-shire, 1237 mAMSL)
Greatest Snow Depth at 0900 UTC	No non-zero values

mAMSL refers to station elevation in metres above mean sea level.

Daily Weather Summary for Friday 01 June 2018

North Atlantic and Europe analysis charts and satellite images at 0000 UTC

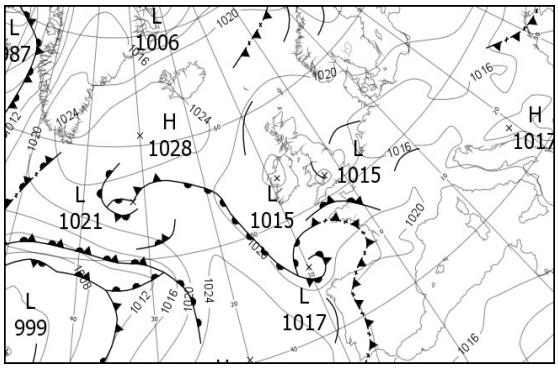



North Atlantic and Europe analysis charts and satellite images at 1200 UTC

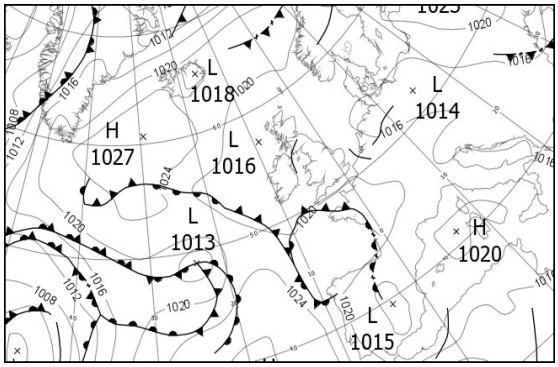



All satellite imagery copyright Met Office and EUMETSAT (European Organisation for the Exploitation of Meteorological Satellites). These show infra-red images from the geostationary MSG satellite. The rainfall rates are derived from both rain-radar and satellite data.

Daily Weather Summary for Friday 01 June 2018

UK satellite and rain-radar precipitation rates at (L) 0000 and (R) 1200 UTC

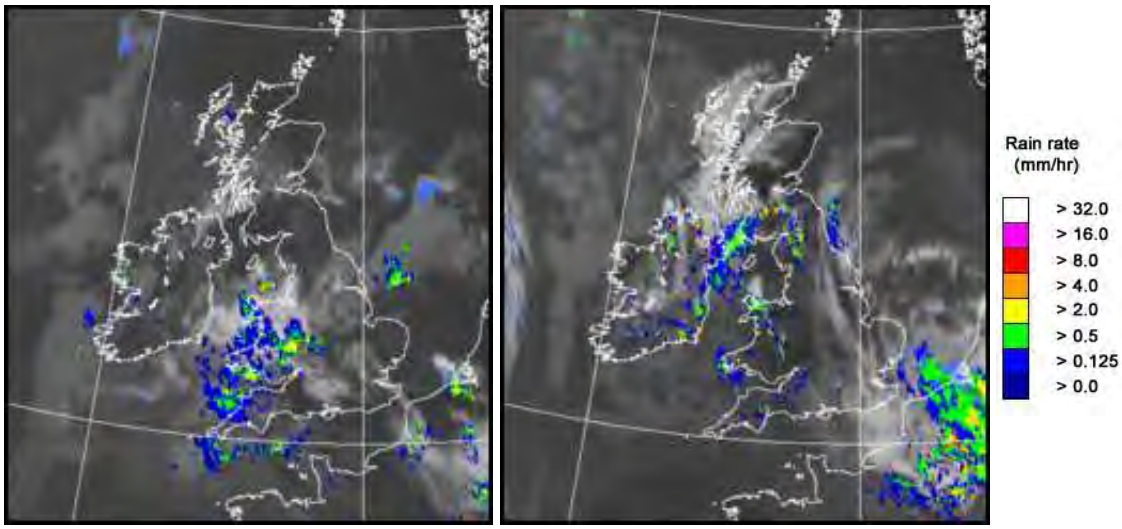

UK wind speed and direction at (L) 0000 and (R) 1200 UTC

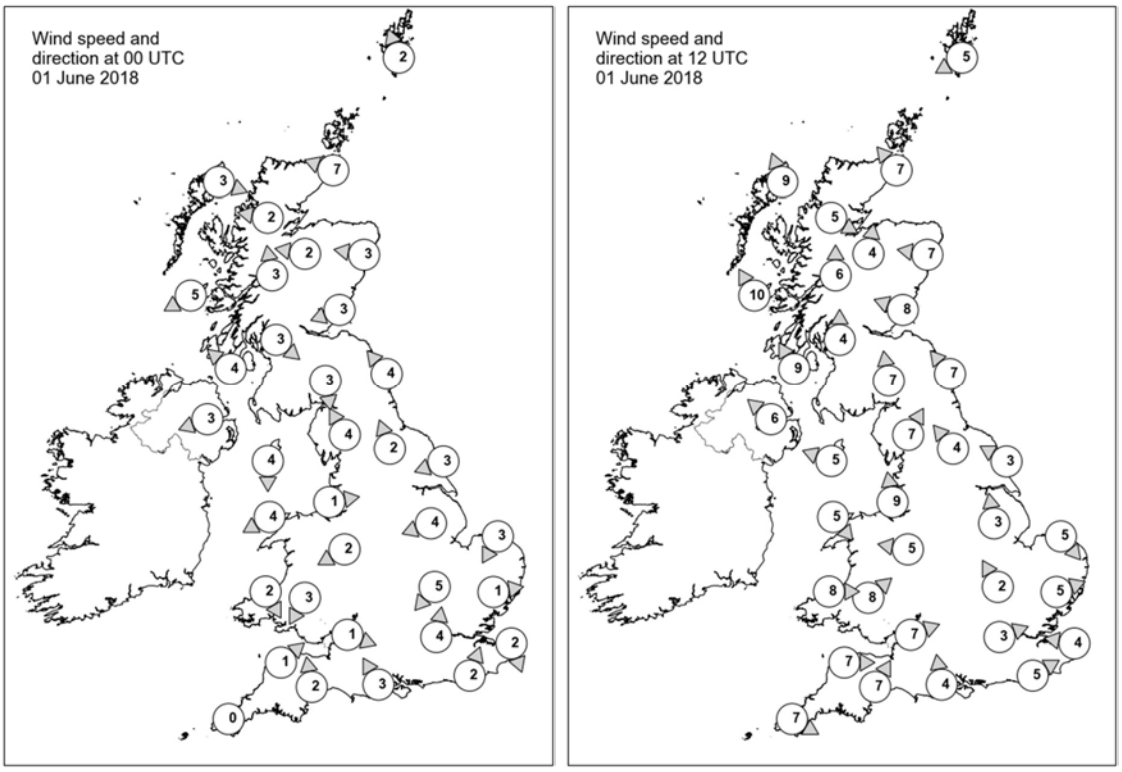

Daily Weather Summary for Friday 01 June 2018

Selected UK readings at (L) 0000 and (R) 1200 UTC

STATIONS		0000 UTC						1200 UTC					
NO	SITE	PRESS	WDIR	WSPD	CLOUD	TEMP	TDEW	PRESS	WDIR	WSPD	CLOUD	TEMP	TDEW
1	Lerwick	1019.1	SSE	2	9	12.0	11.8	1017.9	ENE	5	1	14.0	12.5
2	Wick	1017.3	ESE	7	9	10.1	10.1	1017.4	SE	7	8	13.6	12.9
3	Stornoway	1016.7	WNW	3	0	11.3	10.6	1016.8	SSE	9	8	16.7	13.4
4	Loch Glascarnoch	1017.8	E	2	6	12.4	11.8	1016.4	WNW	5	7	21.3	14.0
5	Aviemore	1016.7	E	2	7	16.3	13.5	1015.9	S	4	3	24.3	11.6
6	Dyce	1017.1	E	3	0	13.6	12.9	1016.9	E	7	0	21.4	14.7
7	Tulloch Bridge	1018.2	S	3	6	13.8	12.5	1017.2	S	6	1	21.7	12.0
8	Tiree	1016.7	ENE	5	7	14.5	13.0	1017.1	SSE	10	1	16.9	13.9
9	Leuchars	1017.6	ENE	3	9	10.4	10.4	1017.4	ESE	8	0	17.7	12.6
10	Bishopton	1017.1	NW	3	1	14.0	12.9	1016.9	S	4	6	22.4	13.8
11	Machrihanish	1016.6	SE	4	6	13.9	13.1	1017.2	SSE	9	8	19.2	14.8
12	Boulmer	1018.1	SE	4	9	11.2	11.2	1018.2	SE	7	7	15.5	12.9
13	Eskdalemuir	1017.6	N	3	6	15.1	14.5	1016.6	S	7	6	22.3	15.3
14	Aldergrove	1016.5	ENE	3	0	13.9	12.8	1016.9	SE	6	2	21.1	15.6
15	Shap	1017.6	SSE	4	5	14.5	12.6	1016.6	SSW	7	4	22.7	17.0
16	Leeming	1018.1	SSE	2	0	13.4	12.3	1017.5	SE	4	8	22.3	15.3
17	Ronaldsway	1016.6	N	4	2	14.7	13.4	1017.5	ESE	5	2	18.6	15.3
18	Bridlington	1017.7	ENE	3	8	12.0	11.6	1017.8	ESE	3	7	16.3	13.6
19	Crosby	1016.7	W	1	8	15.9	14.7	1017.2	S	9	7	22.4	16.6
20	Valley	1016.3	ENE	4	8	16.2	15.9	1017.2	NW	5	7	18.7	17.1
21	Waddington	1017.6	ENE	4	8	13.4	13.0	1018.1	S	3	7	18.3	15.6
22	Shawbury	1016.5	ENE	2	8	17.7	16.0	1017.0	E	5	6	21.0	15.1
23	Weybourne	1017.3	NNE	3	9	12.2	12.2	1018.2	NW	5	8	13.9	13.7
24	Bedford	1016.7	NE	5	2	15.0	14.7	1017.9	SSE	2	8	20.0	16.7
25	Aberporth	1016.3	NNW	2	8	14.9	14.1	1017.9	W	8	8	13.6	13.5
26	Sennybridge	1016.3	NNE	3	8	15.4	15.2	1017.2	SW	8	7	18.9	15.5
27	Wattisham	1016.7	W	1	9	15.2	14.9	1018.0	WSW	5	8	18.4	16.2
28	Filton	1015.9	WNW	1	8	16.5	16.2	1017.8	WSW	7	5	20.2	15.7
29	Heathrow	1016.3	S	4	7	18.1	16.4	1018.1	WSW	3	8	22.0	15.6
30	Manston	1016.7	NNW	2	9	13.3	13.3	1018.8	E	4	8	18.0	15.7
31	Chivenor	1016.1	SW	1	8	16.7	16.1	1018.6	W	7	8	18.8	15.4
32	Exeter	1016.1	S	2	8	14.7	14.5	1018.0	SSW	7	7	19.7	15.9
33	Herstmonceux	1016.6	SSW	2	8	14.3	14.1	1019.2	WSW	5	7	17.7	15.1
34	Hurn	1016.4	SSE	3	9	13.1	12.9	1018.6	S	4	8	16.9	14.6
35	Camborne	1016.4	-	0	7	14.8	13.8	1019.2	WNW	7	8	16.0	14.9

Daily Weather Summary for Friday 01 June 2018

Selected European readings at (L) 0000 and (R) 1200 UTC

STATIONS		0000 UTC						1200 UTC					
NO	SITE	PRESS	WDIR	WSPD	CLOUD	TEMP	TDEW	PRESS	WDIR	WSPD	CLOUD	TEMP	TDEW
1	Murmansk	1013.5	SSE	12	8	6.0	2.2	1009.7	NNW	4	7	9.2	3.7
2	Helsinki	-	-	-	1	-	-	-	-	-	2	-	-
3	Stockholm	-	-	-	-	-	-	1018.4	WNW	6	-	23.9	1.8
4	Oslo	1020.7	NE	4	-	15.3	8.1	1016.8	WSW	4	1	28.0	6.7
5	Reykjavik	1025.1	W	3	8	5.4	3.6	1023.9	WNW	6	8	6.7	4.2
6	Moscow	1021.8	NNW	2	7	5.9	-0.6	1020.1	N	8	3	13.7	-2.9
7	Kiev	1018.8	E	6	0	14.8	3.7	1021.7	NNE	6	0	20.6	1.0
8	Warsaw	1017.6	E	6	0	18.5	11.7	1016.9	ESE	10	2	29.7	14.0
9	Berlin	1014.3	E	4	-	21.5	13.4	1013.9	WSW	8	-	29.4	15.2
10	De Bilt	1015.3	NNW	2	8	17.5	17.4	1016.5	WNW	6	8	21.8	15.9
11	Dublin	1016.9	ESE	6	4	13.1	12.5	1017.4	E	6	7	20.0	16.4
12	Cork	1016.9	W	2	8	14.1	13.9	1018.1	WSW	6	7	18.4	15.4
13	Sofia	1017.2	SSE	2	0	11.5	7.9	1014.6	SE	2	2	27.1	5.7
14	Belgrade	1014.6	SSE	4	0	20.5	11.7	1015.0	SE	4	4	30.8	12.5
15	Budapest	1015.3	N	4	5	20.7	14.4	1015.5	SSE	4	5	30.8	10.7
16	Prague	1014.2	N	2	-	19.8	13.2	1016.3	SSW	6	7	18.2	17.1
17	Munich	1015.4	WSW	6	8	17.3	14.8	1017.4	WNW	6	-	22.4	11.9
18	Strasbourg	1018.3	SSE	5	8	16.6	15.8	1018.5	SSW	5	6	21.6	16.1
19	Paris	1017.4	WSW	8	-	16.6	14.8	1019.9	WSW	9	7	20.2	14.6
20	Jersey	1017.1	W	6	8	14.0	13.9	1021.0	W	8	8	14.4	12.4
21	Milan	1016.9	WNW	4	0	19.3	14.2	1017.3	WSW	4	0	26.2	15.5
22	Marseille	1019.5	SE	3	-	17.3	14.8	1018.7	WSW	8	-	25.9	16.2
23	Bordeaux	1020.7	NW	3	8	15.6	13.6	1021.0	NNE	6	8	22.1	14.2
24	Rome	1018.2	N	2	0	18.6	16.8	1018.7	W	10	2	25.6	17.0
25	Ajaccio	1020.3	NE	5	-	15.4	13.9	1020.2	SW	11	-	23.6	17.1
26	Barcelona	-	ESE	2	-	19.0	16.0	1019.8	SSW	8	5	23.3	17.2
27	Majorca	1019.4	NE	2	2	17.3	15.8	1019.4	SW	15	4	24.8	16.5
28	Madrid	-	-	2	-	15.0	11.0	1015.5	S	9	6	23.0	10.8
29	Lisbon	1022.0	NNW	2	-	14.4	10.8	1021.1	NNW	10	6	18.1	10.4
30	Athens	1013.4	N	4	-	21.7	2.5	1013.6	N	5	-	32.4	9.0
31	Malta	1016.8	SW	3	0	20.2	17.9	1017.9	SW	5	7	27.1	15.0
32	Gibraltar	1018.4	WSW	11	0	20.2	11.8	1018.1	S	10	4	22.4	13.0

Daily Weather Summary for Friday 01 June 2018

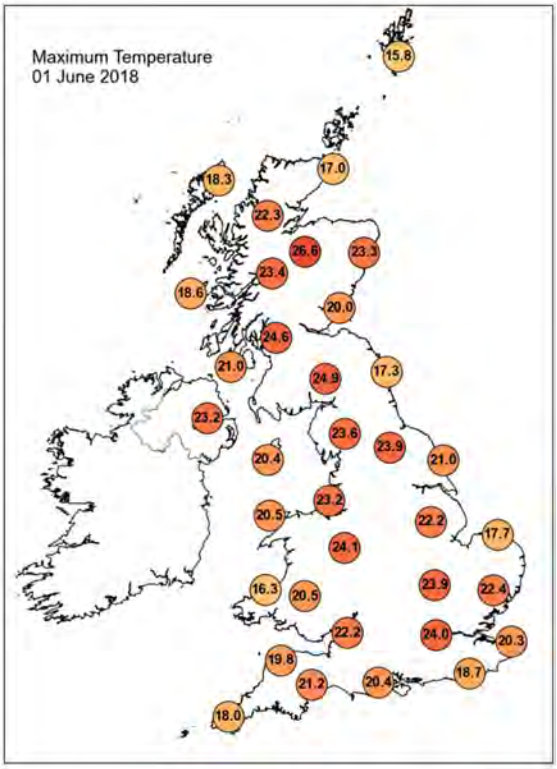

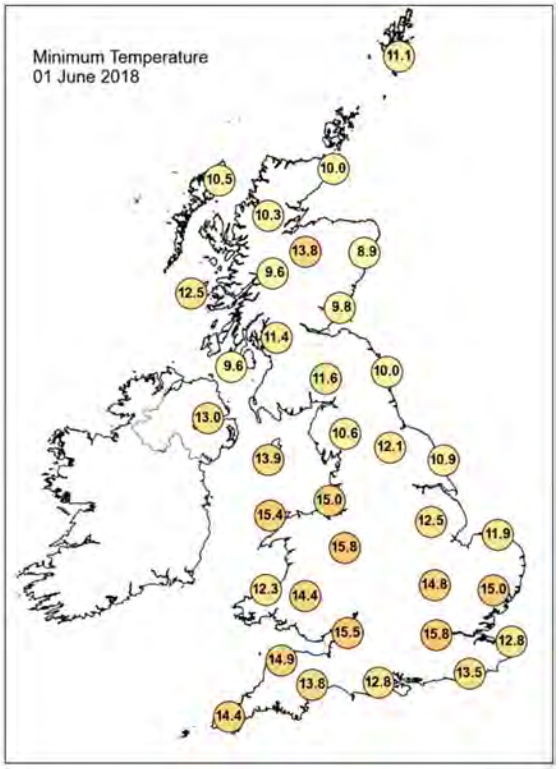

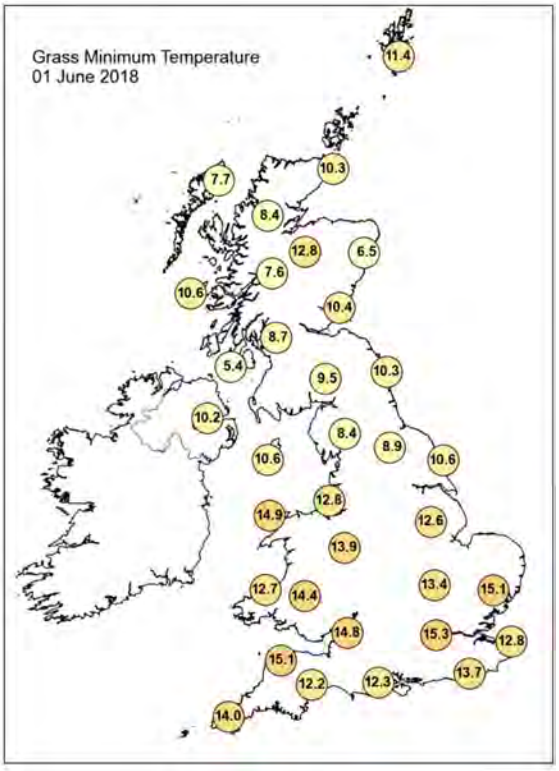

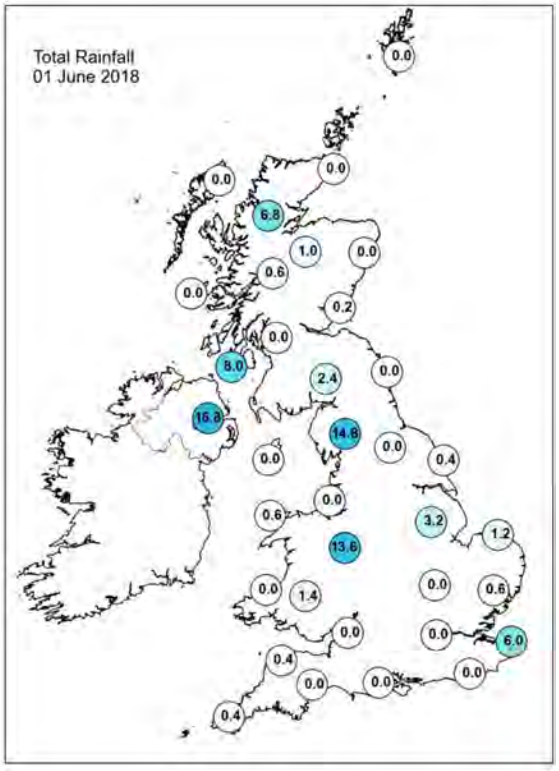

Daily Weather Summary for Friday 01 June 2018

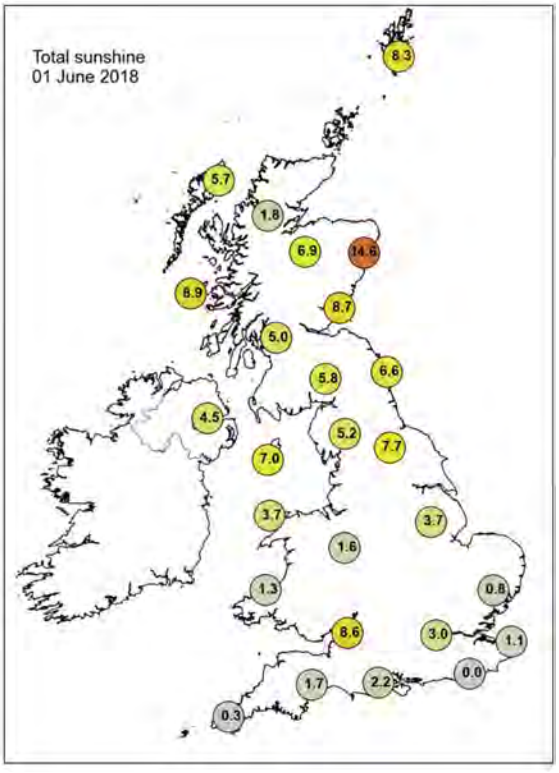

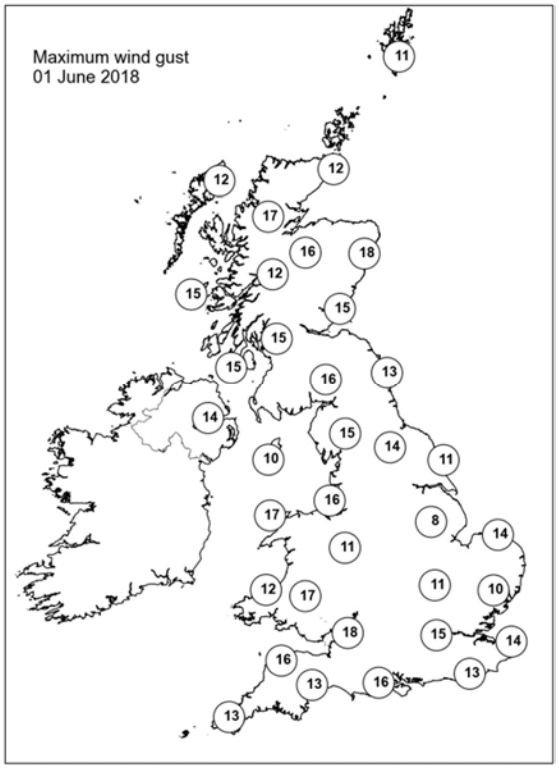

None of the selected stations observed a day of sleet or snow falling or non-zero snow depth at 0900 UTC.

Daily Weather Summary for Saturday 02 June 2018

This day's summary created 09/06/2018 03:00

Summary of the UK Weather for Saturday 02 June 2018

Showers across parts of Scotland, northern England and Wales gradually eased overnight. Most places were then dry for the rest of the night, with variable amounts of cloud. Many coastal parts were again affected by sea fog and low cloud and it was a generally mild and humid night. Some heavy, showery rain moved into eastern England in the early hours.

Many places started the day on a fairly cloudy note, but warm sunny spells quickly developed from the southwest, pushing into much of southern England. Here it largely stayed dry too. Elsewhere, scattered, heavy showers developed with thundery outbreaks of rain stretching from Scotland, down to East Anglia. Showers were slow moving and caused some isolated flooding impacts, and a funnel cloud was reported in Perth. Showers gradually eased away through the evening, although showery rain continued in parts of northern England and southern Scotland.

Daily Extremes

Highest Maximum	**25.9°C** Kinross (Kinross-shire, 116 mAMSL) also Oyne No 2 (Aberdeenshire, 116 mMASL)
Lowest Maximum	**11.5°C** Fair Isle (Shetland, 57 mAMSL)
Highest Minimum	**16.3°C** Cavendish (Suffolk, 55 mAMSL) also Cambridge, Niab (Cambridgeshire, 26 mMASL)
Lowest Minimum	**7.6°C** Katesbridge (Down, 91 mAMSL)
Lowest Grass Minimum	**4.0°C** Cardinham, Bodmin (Cornwall, 200 mAMSL)
Most Rainfall	**35.6mm** Bowhill (Selkirkshire, 168 mAMSL)
Most Sunshine	**13.3hr** Exeter Airport No 2 (Devon, 27 mAMSL)
Highest Gust	**23Kt 26mph** Charlwood (Surrey, 67 mAMSL)
Highest Gust (mountain)	**18Kt 21mph** Cairngorm Summit (Inverness-shire, 1237 mAMSL)
Greatest Snow Depth at 0900 UTC	No non-zero values

mAMSL refers to station elevation in metres above mean sea level.

Daily Weather Summary for Saturday 02 June 2018

North Atlantic and Europe analysis charts and satellite images at 0000 UTC

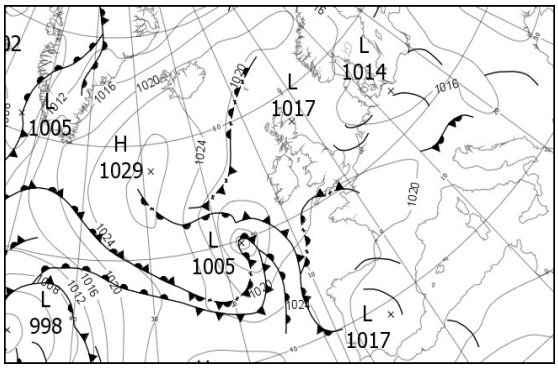



North Atlantic and Europe analysis charts and satellite images at 1200 UTC

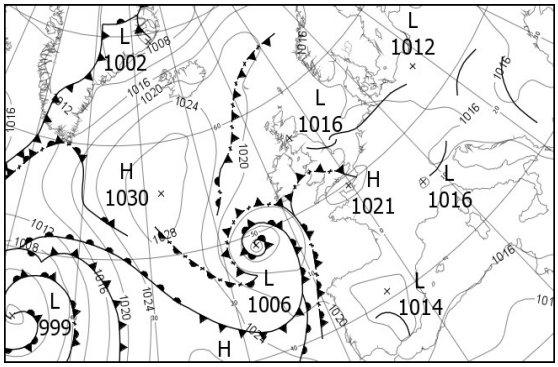



All satellite imagery copyright Met Office and EUMETSAT (European Organisation for the Exploitation of Meteorological Satellites). These show infra-red images from the geostationary MSG satellite. The rainfall rates are derived from both rain-radar and satellite data.

Daily Weather Summary for Saturday 02 June 2018

UK satellite and rain-radar precipitation rates at (L) 0000 and (R) 1200 UTC

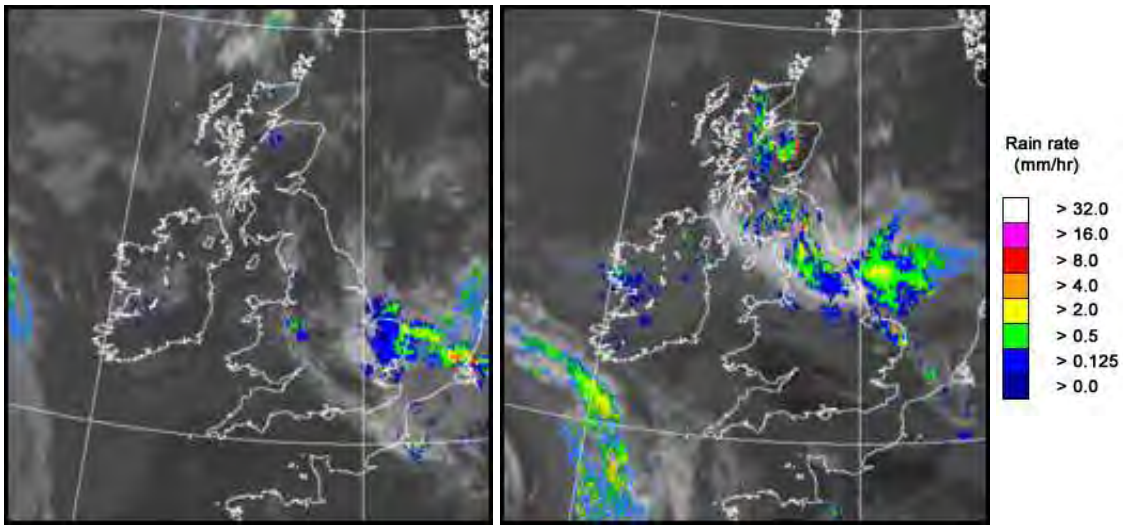

UK wind speed and direction at (L) 0000 and (R) 1200 UTC

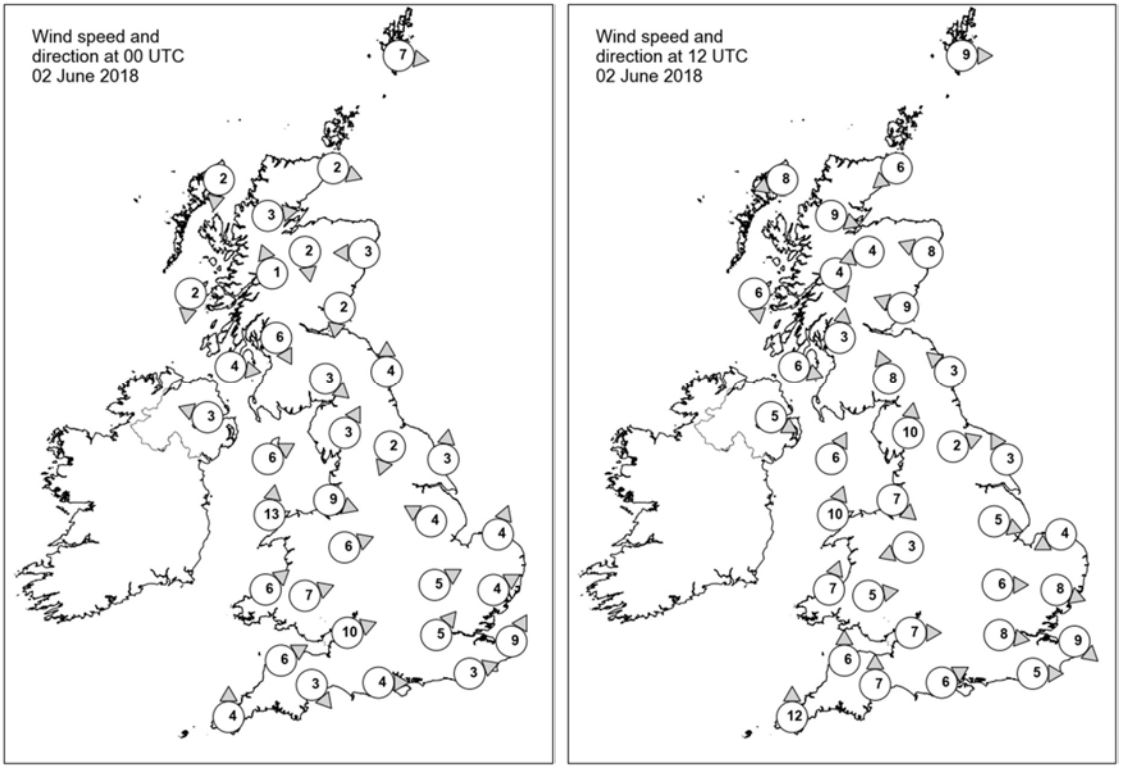

Daily Weather Summary for Saturday 02 June 2018

Selected UK readings at (L) 0000 and (R) 1200 UTC

STATIONS		0000 UTC						1200 UTC					
NO	SITE	PRESS	WDIR	WSPD	CLOUD	TEMP	TDEW	PRESS	WDIR	WSPD	CLOUD	TEMP	TDEW
1	Lerwick	1017.2	W	7	8	10.6	10.6	1018.1	W	9	8	11.9	10.7
2	Wick	1017.3	WNW	2	8	12.7	12.3	1018.2	NE	6	1	14.7	12.1
3	Stornoway	1017.2	N	2	1	11.4	10.7	1018.4	ENE	8	1	14.2	11.9
4	Loch Glascarnoch	1017.9	W	3	7	13.4	13.0	1017.5	WNW	9	7	18.9	15.8
5	Aviemore	1017.1	N	2	8	15.8	15.1	1016.9	ENE	4	6	20.0	12.6
6	Dyce	1016.7	E	3	0	14.5	12.3	1017.0	ESE	8	0	22.5	14.1
7	Tulloch Bridge	1018.2	SSE	1	8	13.6	13.1	1016.6	NNW	4	2	22.6	13.9
8	Tiree	1017.2	N	2	8	13.6	13.3	1018.3	N	6	8	15.7	14.0
9	Leuchars	1017.0	N	2	0	11.3	10.6	1017.1	ESE	9	0	17.9	13.6
10	Bishopton	1016.9	NNW	6	5	15.1	13.0	1016.3	S	3	2	24.0	16.0
11	Machrihanish	1017.2	W	4	1	11.0	10.6	1017.7	WNW	6	7	13.3	12.5
12	Boulmer	1017.4	S	4	0	11.5	11.2	1017.4	SE	3	5	16.5	13.6
13	Eskdalemuir	1017.7	NW	3	1	13.3	13.2	1017.0	SSE	8	4	19.9	16.1
14	Aldergrove	1017.1	ESE	3	5	15.1	14.8	1017.2	WNW	5	8	17.8	15.5
15	Shap	1017.3	SSW	3	6	14.5	13.8	1018.1	S	10	8	15.4	14.5
16	Leeming	1017.0	NNE	2	8	15.8	13.8	1017.5	WSW	2	8	18.0	16.5
17	Ronaldsway	1017.6	WSW	6	7	12.0	11.8	1018.5	SSW	6	7	14.3	12.6
18	Bridlington	1017.1	S	3	7	10.6	10.4	1017.2	SSE	3	7	13.2	11.3
19	Crosby	1018.0	WNW	9	6	14.7	14.4	1018.9	NW	7	7	14.8	14.4
20	Valley	1018.4	S	13	8	13.0	13.0	1018.7	SSW	10	8	15.2	13.3
21	Waddington	1017.0	ESE	4	7	15.4	14.7	1017.4	WNW	5	7	17.8	16.8
22	Shawbury	1017.8	WSW	6	8	15.9	15.1	1018.1	ENE	3	8	19.1	15.5
23	Weybourne	1017.2	SSW	4	8	14.8	14.4	1017.4	ENE	4	4	14.4	13.0
24	Bedford	1017.3	WSW	5	6	16.8	15.8	1018.1	W	6	8	18.7	15.5
25	Aberporth	1018.9	SW	6	8	14.2	13.7	1018.8	SSW	7	7	14.9	12.5
26	Sennybridge	1019.3	WSW	7	9	13.4	13.3	1018.5	W	5	6	17.5	13.4
27	Wattisham	1017.3	WSW	4	8	16.7	16.0	1017.5	WNW	8	7	19.8	15.9
28	Filton	1018.9	WSW	10	8	14.8	14.1	1018.8	W	7	0	20.1	12.8
29	Heathrow	1018.3	SW	5	0	16.2	15.2	1018.7	W	8	8	20.3	13.9
30	Manston	1018.3	SSW	9	8	13.9	13.6	1018.6	NW	9	0	19.8	16.2
31	Chivenor	1019.8	WSW	6	8	15.0	14.5	1018.7	S	6	6	20.4	12.2
32	Exeter	1019.7	NW	3	8	15.4	14.0	1019.0	S	7	0	18.7	13.3
33	Herstmonceux	1019.1	WSW	3	9	13.6	13.6	1019.0	W	5	6	20.0	15.8
34	Hurn	1019.3	W	4	8	14.4	14.1	1019.2	WSW	6	0	21.3	13.0
35	Camborne	1020.2	S	4	1	11.8	11.1	1018.6	S	12	6	16.1	12.0

Daily Weather Summary for Saturday 02 June 2018

Selected European readings at (L) 0000 and (R) 1200 UTC

STATIONS		0000 UTC						1200 UTC					
NO	SITE	PRESS	WDIR	WSPD	CLOUD	TEMP	TDEW	PRESS	WDIR	WSPD	CLOUD	TEMP	TDEW
1	Murmansk	1008.6	NW	6	7	5.2	1.8	1008.5	NNW	6	7	9.0	3.1
2	Helsinki	-	-	-	5	-	-	-	-	-	3	-	-
3	Stockholm	1014.9	S	2	-	15.0	10.2	1012.9	WNW	6	-	27.5	11.7
4	Oslo	1015.6	N	4	-	16.3	12.7	1012.9	SSW	8	2	29.2	11.7
5	Reykjavik	1024.8	WSW	3	4	5.6	3.8	1023.4	S	6	8	8.8	5.6
6	Moscow	1017.5	WNW	2	0	10.2	1.9	1010.6	WNW	2	2	23.4	4.7
7	Kiev	1021.4	SSW	4	0	11.6	4.5	1016.6	SW	8	2	24.8	3.5
8	Warsaw	1015.8	NE	4	8	18.2	16.1	1013.2	ESE	2	3	24.3	15.9
9	Berlin	1014.1	ESE	6	-	19.1	17.9	1014.9	WNW	10	-	24.3	17.2
10	De Bilt	1017.8	SW	6	8	15.5	14.7	1018.6	WSW	6	8	17.9	14.9
11	Dublin	1017.2	SE	2	7	14.8	14.4	1017.5	SE	6	8	17.4	14.8
12	Cork	1017.6	S	6	7	14.3	14.0	1016.9	SE	10	7	15.1	13.9
13	Sofia	1017.8	SSE	4	2	16.8	12.2	1014.4	NE	4	5	28.0	10.4
14	Belgrade	1015.1	SSW	2	2	21.7	13.8	1015.4	SSE	4	8	25.4	16.0
15	Budapest	1015.1	N	2	7	21.1	16.3	1015.0	SE	4	6	27.1	13.5
16	Prague	1016.8	N	2	-	17.0	14.7	1015.5	W	6	6	24.5	13.2
17	Munich	1018.7	WSW	2	8	17.2	13.4	1017.4	N	6	7	22.5	13.0
18	Strasbourg	1019.7	-	0	-	15.3	13.8	1019.0	N	5	8	23.1	16.2
19	Paris	1020.8	WNW	3	7	16.8	15.8	1020.0	W	4	7	22.2	12.7
20	Jersey	1021.7	SW	4	0	10.7	10.3	1020.4	WSW	5	2	17.3	11.9
21	Milan	1017.7	WNW	5	0	19.7	13.4	1017.1	W	5	-	26.8	16.0
22	Marseille	1019.0	SE	4	-	18.0	15.8	1018.3	S	9	-	24.7	16.9
23	Bordeaux	1020.3	N	5	-	16.4	14.8	1018.0	NE	4	-	25.0	13.9
24	Rome	1018.6	NNE	4	0	16.9	15.9	1018.3	W	9	1	26.2	15.6
25	Ajaccio	1019.8	NE	5	-	15.1	13.5	1018.6	SW	9	-	25.6	16.7
26	Barcelona	1019.1	N	5	8	19.7	16.0	1018.9	ESE	7	7	22.9	17.1
27	Majorca	-	ENE	4	-	17.0	16.0	1017.6	E	6	7	24.6	12.3
28	Madrid	-	NNE	6	-	15.0	14.0	1015.0	NE	4	4	21.3	11.7
29	Lisbon	1020.9	NNW	10	-	15.6	12.1	1019.0	NNW	14	-	20.9	12.2
30	Athens	1013.9	N	5	-	25.4	4.6	1014.1	ENE	8	-	32.0	9.1
31	Malta	1017.2	N	2	6	21.3	13.1	1017.4	ESE	7	2	29.1	12.6
32	Gibraltar	1018.1	WSW	10	0	17.4	11.0	1017.9	WSW	15	2	20.8	8.7

Daily Weather Summary for Saturday 02 June 2018

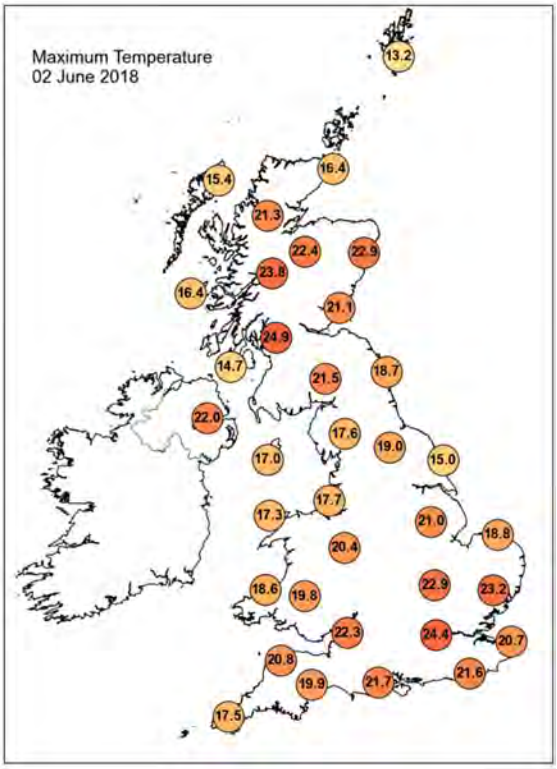

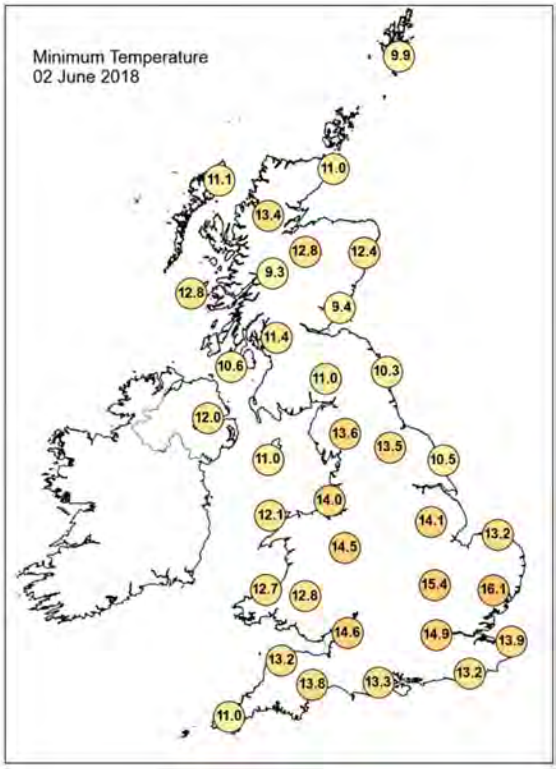

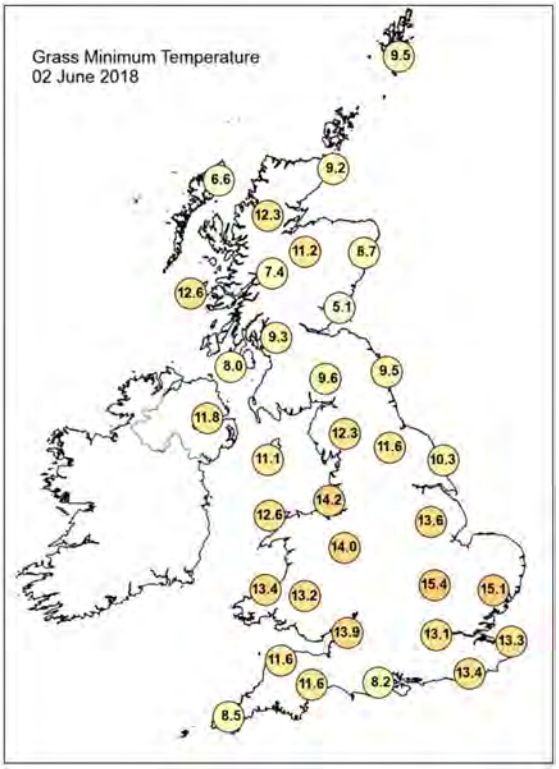

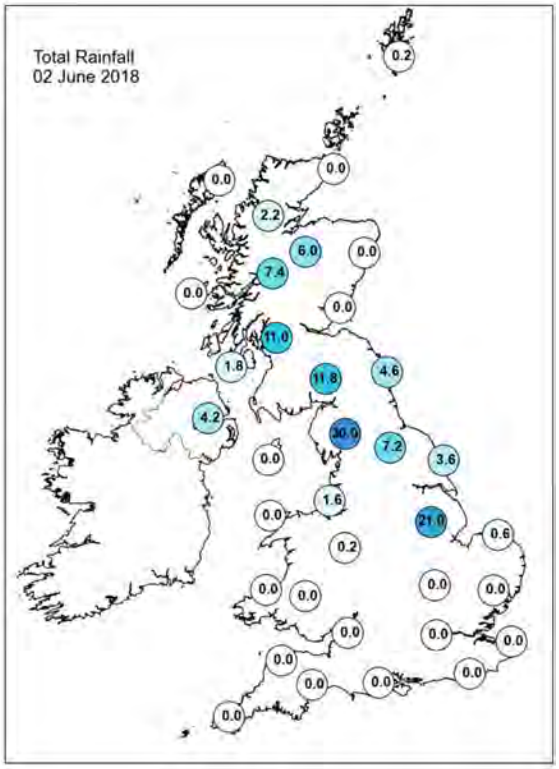

Daily Weather Summary for Saturday 02 June 2018

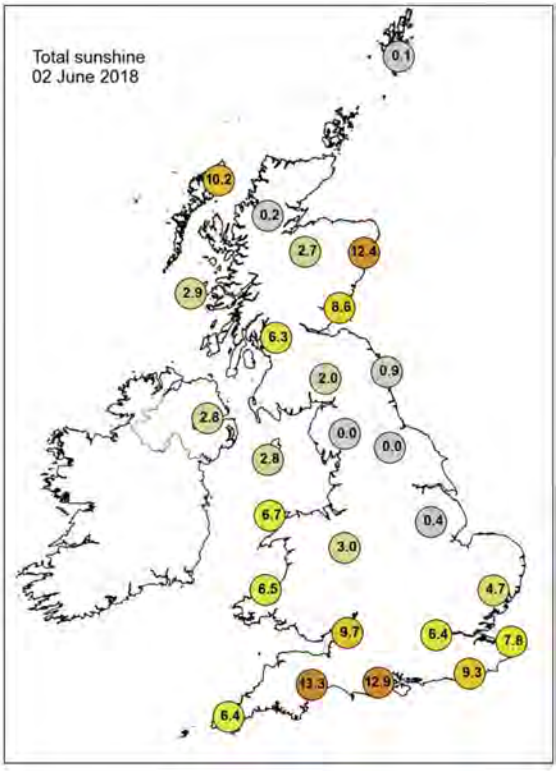

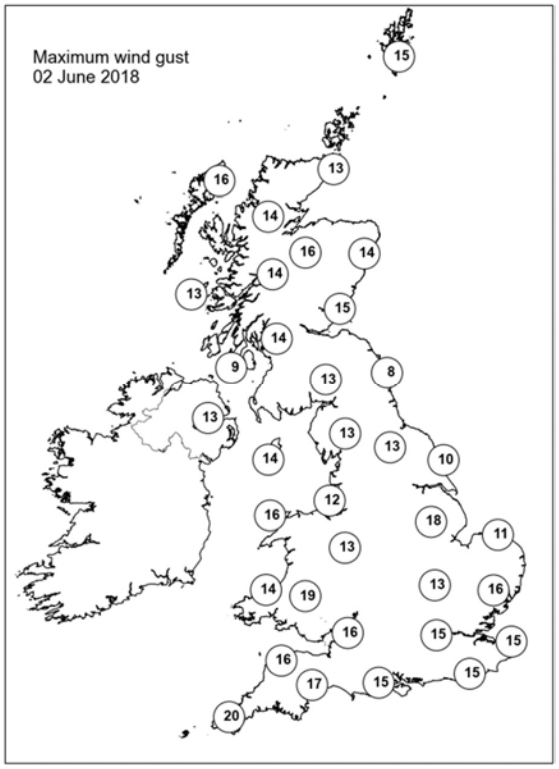

None of the selected stations observed a day of sleet or snow falling or non-zero snow depth at 0900 UTC.

Daily Weather Summary for Sunday 03 June 2018

This day's summary created 10/06/2018 03:00

Summary of the UK Weather for Sunday 03 June 2018

Showers eased once the sun had set, but spells of rain continued across the north of England and southern parts of Scotland, with a few moderate bursts in places. Mist, low cloud and some fog formed along the eastern coast once more, and spread in land to a few places. Elsewhere it was a dry night with mostly clear skies.

Through the daytime, the mist cleared in southeast England but lingered in parts of northeast England, where there were outbreaks of rain and drizzle. A few thunderstorms developed across parts of Scotland, and there was some cloud and rain across the far south of Cornwall, but elsewhere around the UK it was dry and sunny.

Daily Extremes

Highest Maximum	**27.1°C** London, St James's Park (Greater London, 5 mAMSL)
Lowest Maximum	**11.9°C** Fair Isle (Shetland, 57 mAMSL)
Highest Minimum	**15.3°C** Sheffield (South Yorkshire, 131 mAMSL)
Lowest Minimum	**5.6°C** Sennybridge No 2 (Powys (south), 307 mAMSL)
Lowest Grass Minimum	**1.9°C** Whitechurch (Dyfed, 129 mAMSL)
Most Rainfall	**23.8mm** Tyndrum No 3 (Perthshire (in Central Region), 168 mAMSL)
Most Sunshine	**15.3hr** Hurn (Dorset, 10 mAMSL)
Highest Gust	**29Kt 33mph** Culdrose (Cornwall, 76 mAMSL)
Highest Gust (mountain)	**19Kt 22mph** Great Dun Fell No 2 (Cumbria, 847 mAMSL)
Greatest Snow Depth at 0900 UTC	No non-zero values

mAMSL refers to station elevation in metres above mean sea level.

Daily Weather Summary for Sunday 03 June 2018

North Atlantic and Europe analysis charts and satellite images at 0000 UTC

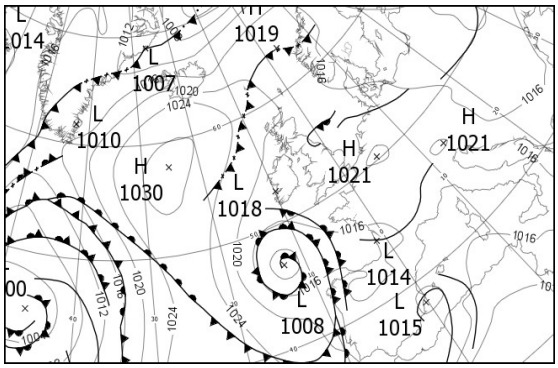



North Atlantic and Europe analysis charts and satellite images at 1200 UTC

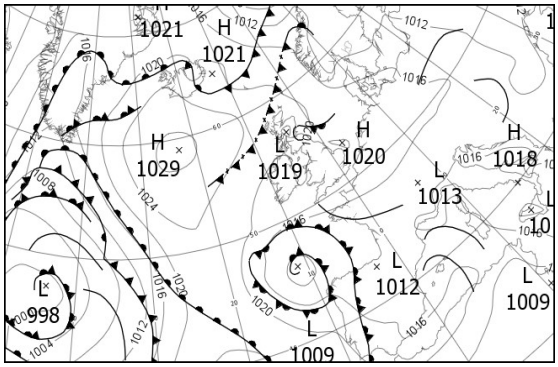



All satellite imagery copyright Met Office and EUMETSAT (European Organisation for the Exploitation of Meteorological Satellites). These show infra-red images from the geostationary MSG satellite. The rainfall rates are derived from both rain-radar and satellite data.

Daily Weather Summary for Sunday 03 June 2018

UK satellite and rain-radar precipitation rates at (L) 0000 and (R) 1200 UTC

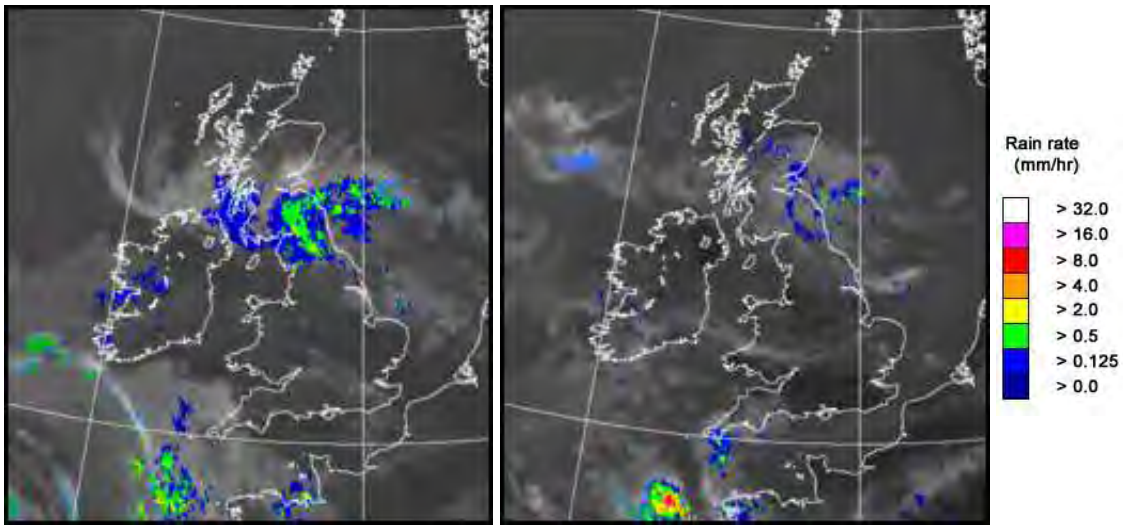

UK wind speed and direction at (L) 0000 and (R) 1200 UTC

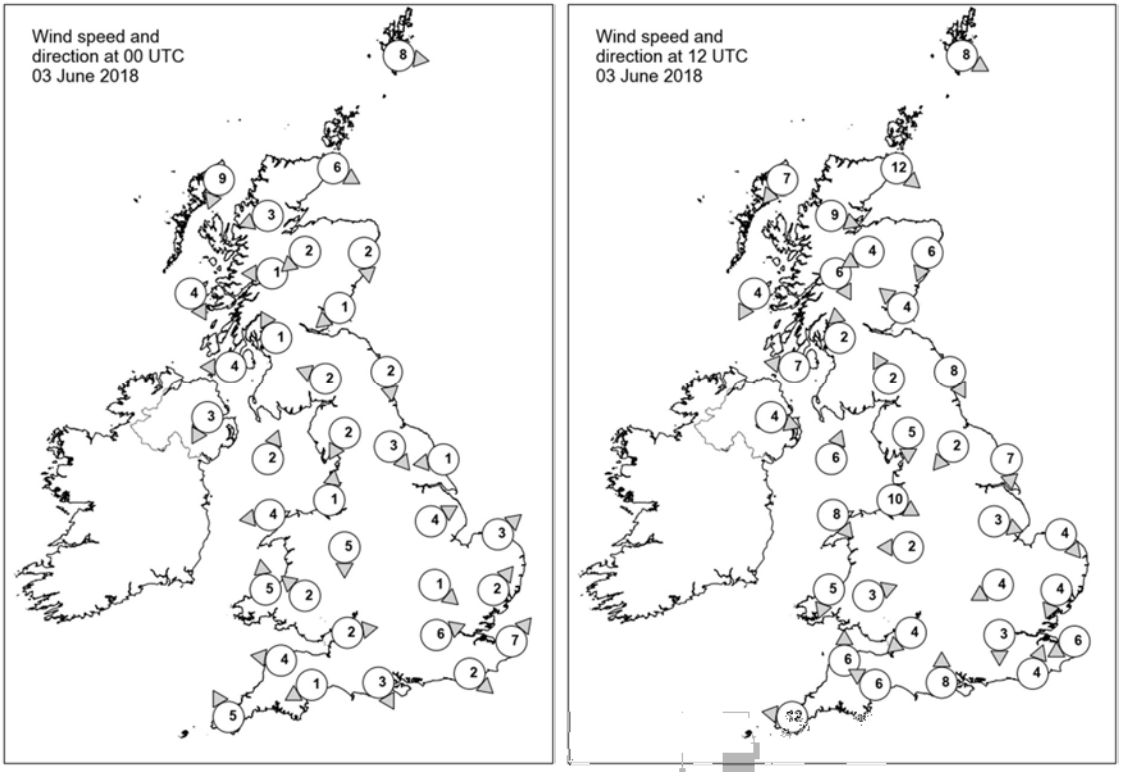

Daily Weather Summary for Sunday 03 June 2018

Selected UK readings at (L) 0000 and (R) 1200 UTC

STATIONS		0000 UTC						1200 UTC					
NO	SITE	PRESS	WDIR	WSPD	CLOUD	TEMP	TDEW	PRESS	WDIR	WSPD	CLOUD	TEMP	TDEW
1	Lerwick	1018.7	W	8	7	10.0	10.0	1019.7	WNW	8	8	12.8	11.1
2	Wick	1019.9	WNW	6	9	9.8	9.8	1021.4	NW	12	8	12.9	11.2
3	Stornoway	1020.4	NNE	9	8	11.9	11.8	1022.2	NE	7	8	12.1	10.9
4	Loch Glascarnoch	1020.1	ENE	3	1	13.3	12.8	1020.1	WNW	9	1	20.7	15.6
5	Aviemore	1019.5	NE	2	8	14.6	14.2	1019.9	ENE	4	8	19.1	15.1
6	Dyce	1019.3	N	2	1	12.8	11.6	1020.3	NNE	6	8	17.4	14.0
7	Tulloch Bridge	1020.1	E	1	8	13.0	12.9	1019.7	NNW	6	3	21.6	14.0
8	Tiree	1019.0	NNW	4	6	11.5	11.5	1020.9	NNE	4	7	16.2	13.8
9	Leuchars	1018.9	NE	1	8	13.4	12.9	1020.6	SE	4	8	15.1	13.4
10	Bishopton	1018.8	SSE	1	8	14.4	14.0	1020.1	S	2	1	20.0	16.1
11	Machrihanish	1019.0	E	4	7	11.0	10.3	1020.2	E	7	6	18.4	13.6
12	Boulmer	1018.6	N	2	8	13.4	13.4	1020.1	NNW	8	8	15.0	13.7
13	Eskdalemuir	1019.0	ESE	2	8	14.5	14.5	1020.4	SSE	2	8	16.0	14.9
14	Aldergrove	1018.6	NNE	3	4	12.8	12.2	1019.6	WNW	4	0	19.4	11.9
15	Shap	1019.3	NNE	2	8	13.4	13.1	1019.9	N	5	8	17.5	13.3
16	Leeming	1018.6	NW	3	8	14.5	14.1	1019.8	NE	2	8	17.7	15.0
17	Ronaldsway	1019.2	SSW	2	7	12.8	11.8	1020.7	SSW	6	1	15.3	12.6
18	Bridlington	1018.1	E	1	8	12.3	12.1	1019.3	N	7	8	16.2	14.2
19	Crosby	1019.6	S	1	0	12.0	11.5	1020.3	WNW	10	0	18.6	13.7
20	Valley	1019.7	E	4	1	11.2	10.4	1020.2	NW	8	7	17.5	12.0
21	Waddington	1018.4	WSW	4	8	16.0	15.9	1019.1	WNW	3	5	21.3	15.1
22	Shawbury	1019.5	N	5	6	14.2	12.9	1019.5	E	2	2	21.2	13.5
23	Weybourne	1018.4	SW	3	7	13.6	13.4	1019.7	NW	4	8	18.3	16.4
24	Bedford	1018.7	NW	1	0	14.5	12.9	1019.3	ENE	4	2	21.8	17.1
25	Aberporth	1019.7	S	5	0	11.7	10.1	1020.0	NNE	5	0	15.2	12.8
26	Sennybridge	1020.6	SE	2	0	8.4	7.3	1019.0	WSW	3	1	20.0	13.0
27	Wattisham	1018.5	SW	2	0	15.3	15.1	1019.0	NNE	4	1	21.9	15.8
28	Filton	1019.4	W	2	0	14.3	12.2	1019.0	NE	4	0	22.6	14.0
29	Heathrow	1019.3	WSW	6	0	16.5	12.9	1018.7	N	3	2	23.8	12.6
30	Manston	1019.1	SW	7	0	14.5	12.9	1019.3	ENE	6	2	22.0	15.5
31	Chivenor	1019.8	E	4	0	11.8	10.7	1018.6	S	6	1	23.2	13.3
32	Exeter	1019.5	ENE	1	4	10.2	9.8	1018.4	ESE	6	7	21.7	12.5
33	Herstmonceux	1019.4	NW	2	0	12.8	11.7	1018.7	SSW	4	1	23.2	15.0
34	Hurn	1019.5	NNW	3	0	10.8	9.8	1018.7	S	8	1	22.6	12.8
35	Camborne	1019.0	SSE	5	7	13.5	12.5	1017.8	E	12	8	17.1	12.8

Daily Weather Summary for Sunday 03 June 2018

Selected European readings at (L) 0000 and (R) 1200 UTC

STATIONS		0000 UTC						1200 UTC					
NO	SITE	PRESS	WDIR	WSPD	CLOUD	TEMP	TDEW	PRESS	WDIR	WSPD	CLOUD	TEMP	TDEW
1	Murmansk	1007.1	SW	2	8	6.1	3.9	1001.5	SSW	4	8	11.8	0.8
2	Helsinki	1008.7	NW	8	1	14.1	7.4	-	-	-	5	-	-
3	Stockholm	1012.5	-	0	-	13.4	11.0	1010.2	S	4	-	28.4	9.5
4	Oslo	1013.0	NE	4	-	16.1	14.3	1010.1	SW	6	1	30.6	10.5
5	Reykjavik	1022.5	SW	5	8	6.7	4.8	1025.0	WSW	4	8	7.4	5.0
6	Moscow	1009.1	-	0	0	13.0	7.7	1004.5	W	2	6	24.9	6.7
7	Kiev	1011.6	NW	2	8	16.7	12.6	1010.5	NNE	6	2	21.6	14.3
8	Warsaw	1014.0	-	0	3	16.6	14.9	1013.9	W	10	5	26.5	17.7
9	Berlin	1016.9	NW	8	-	19.2	16.4	1018.1	WNW	8	-	20.4	16.3
10	De Bilt	1019.4	W	2	8	15.9	14.8	1018.8	WNW	2	8	22.4	14.9
11	Dublin	1018.8	ESE	6	7	12.0	10.6	1020.0	SE	12	6	17.8	11.8
12	Cork	1018.6	E	4	5	12.3	11.9	1019.6	SE	10	7	17.3	11.7
13	Sofia	1017.3	SE	2	1	14.4	11.9	1012.9	NNW	8	7	23.8	9.9
14	Belgrade	1015.1	SSE	2	3	21.1	16.3	1014.7	N	2	7	23.4	19.0
15	Budapest	1015.5	-	0	3	17.5	17.3	1014.1	WNW	8	5	27.7	14.7
16	Prague	1017.9	N	2	-	17.6	14.0	1016.8	WNW	8	5	22.8	13.0
17	Munich	1018.4	SSW	2	0	16.4	12.8	1014.9	ESE	4	3	25.8	11.2
18	Strasbourg	1018.9	NE	1	-	16.2	13.9	1016.1	NNE	6	-	26.4	16.3
19	Paris	1019.3	NE	5	2	16.6	14.8	1016.9	E	7	7	24.7	14.5
20	Jersey	1018.7	E	10	1	14.3	11.4	1016.5	ENE	12	0	23.4	15.3
21	Milan	1017.8	N	2	-	21.0	14.9	1016.4	SE	3	1	27.0	17.4
22	Marseille	1017.8	SE	3	8	18.1	15.2	1016.7	S	13	7	22.2	17.3
23	Bordeaux	1014.9	W	3	-	19.5	15.8	1013.2	ESE	6	-	25.8	14.6
24	Rome	1017.6	NNW	2	1	16.9	14.1	1017.0	SSW	10	5	28.2	15.2
25	Ajaccio	1017.3	ENE	5	-	17.5	14.0	1015.2	SSW	10	-	25.1	17.6
26	Barcelona	1017.5	WNW	4	7	19.7	16.2	1014.4	ENE	15	8	19.2	17.4
27	Majorca	1017.2	NE	3	8	18.9	16.6	1015.1	WSW	11	4	20.3	15.8
28	Madrid	1017.0	SE	1	6	13.2	12.4	1012.7	S	8	6	22.0	12.2
29	Lisbon	1019.5	W	2	-	15.3	12.7	1019.0	NW	8	-	19.5	10.3
30	Athens	1014.2	N	1	-	21.7	13.6	1013.2	N	5	-	30.2	14.5
31	Malta	1016.4	E	5	1	21.2	19.7	1017.1	S	11	1	28.0	14.6
32	Gibraltar	1019.0	WSW	8	0	18.1	12.9	1018.4	W	12	1	21.5	13.8

Daily Weather Summary for Sunday 03 June 2018

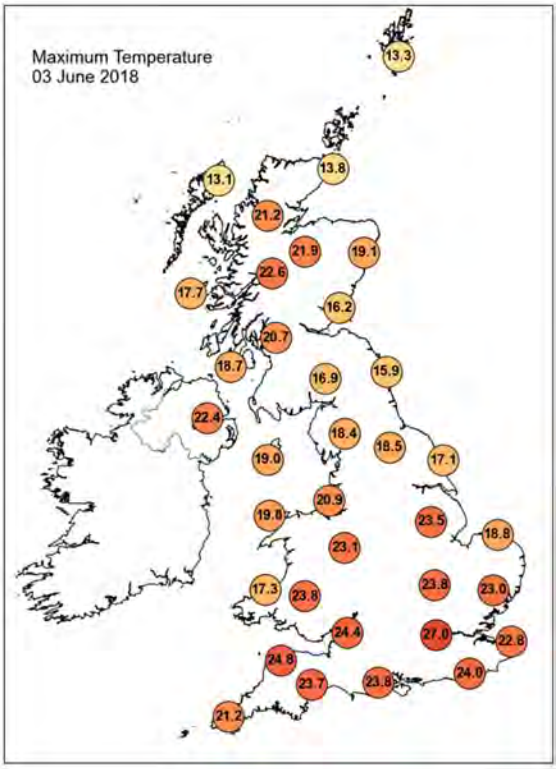

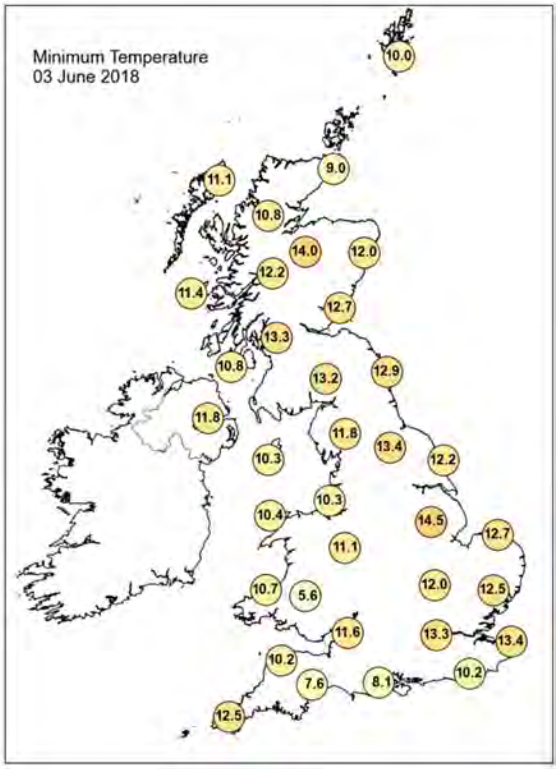

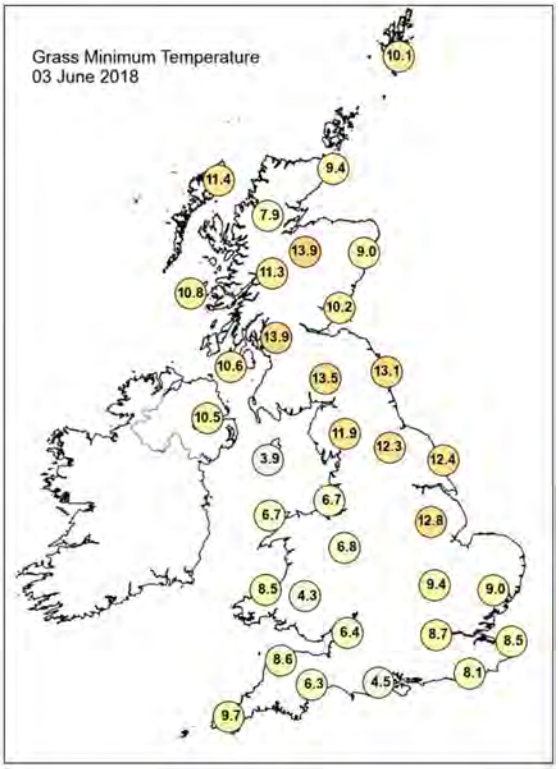

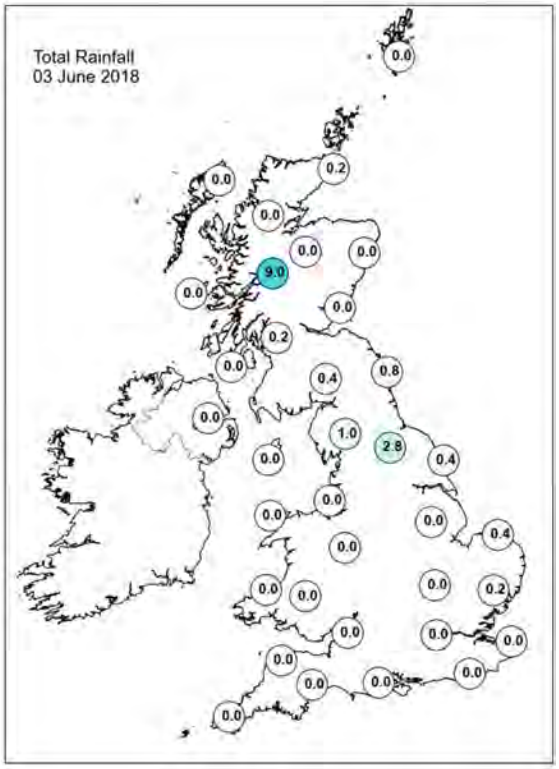

Daily Weather Summary for Sunday 03 June 2018

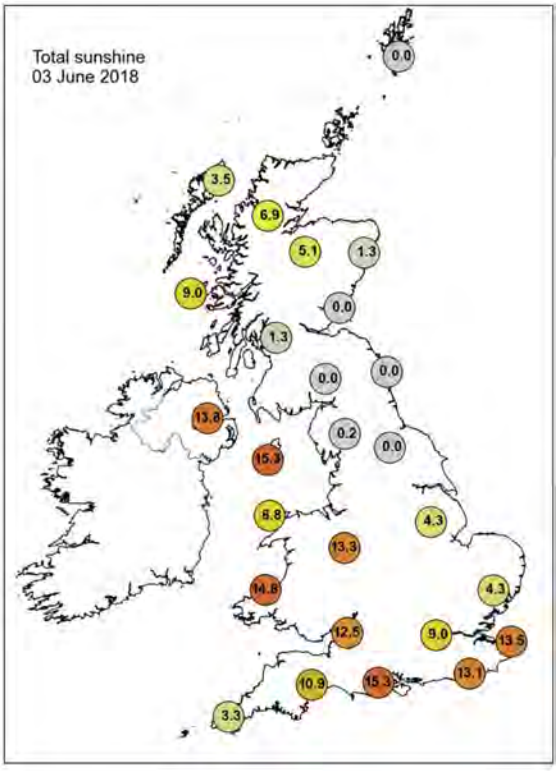

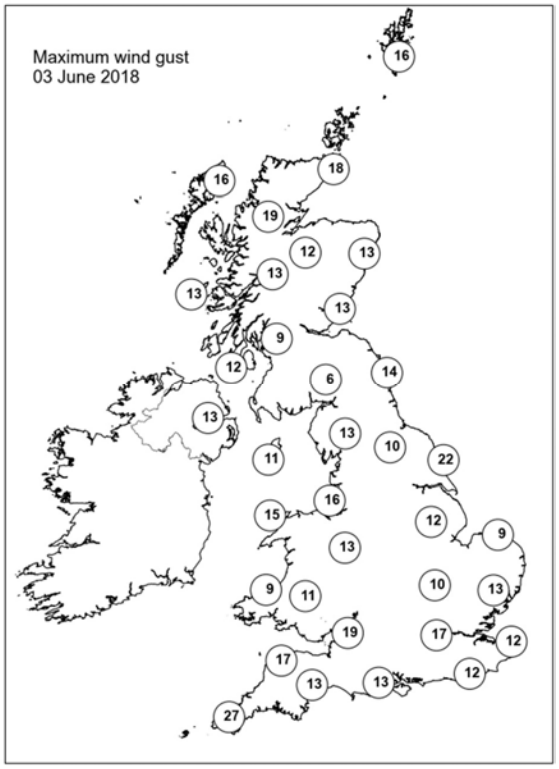

None of the selected stations observed a day of sleet or snow falling or non-zero snow depth at 0900 UTC.

Daily Weather Summary for Monday 04 June 2018

This day's summary created 11/06/2018 03:00

Summary of the UK Weather for Monday 04 June 2018

Isolated heavy and thundery showers affected the far north of England at first, gradually becoming lighter during the early hours but lingering across parts of the North Pennines and Cumbria until dawn. Meanwhile extensive mist and low cloud across the North Sea rolled steadily inland across many eastern and some central parts, giving foggy conditions over higher ground. In the west skies remained largely clear throughout the night.

During the day many central and eastern areas remained fairly cloudy and it was cool on the east coast with a north easterly breeze. Further west, there was plenty of sunny spells allowing temperatures to rise, but this sparked off a few heavy downpours in southwest England, Wales, Northern Ireland and Scotland. These turned thundery in places and there was also a reported tornado at Neyland in Pembrokeshire.

Daily Extremes

Highest Maximum	**26.6°C** Porthmadog (Gwynedd, 7 mAMSL)
Lowest Maximum	**11.7°C** Baltasound No 2 (Shetland, 15 mAMSL) also Loftus (Cleveland, 158 mMASL)
Highest Minimum	**16.5°C** Mumbles Head (West Glamorgan, 43 mAMSL)
Lowest Minimum	**6.8°C** Capel Curig No 3 (Gwynedd, 216 mAMSL)
Lowest Grass Minimum	**2.9°C** Whitechurch (Dyfed, 129 mAMSL)
Most Rainfall	**5.2mm** Tyndrum No 3 (Perthshire (in Central Region), 168 mAMSL)
Most Sunshine	**15.2hr** Valley (Gwynedd, 10 mAMSL)
Highest Gust	**30Kt 35mph** Warcop Range (Cumbria, 227 mAMSL)
Highest Gust (mountain)	**22Kt 25mph** Great Dun Fell No 2 (Cumbria, 847 mAMSL)
Greatest Snow Depth at 0900 UTC	No non-zero values

mAMSL refers to station elevation in metres above mean sea level.

Daily Weather Summary for Monday 04 June 2018

North Atlantic and Europe analysis charts and satellite images at 0000 UTC

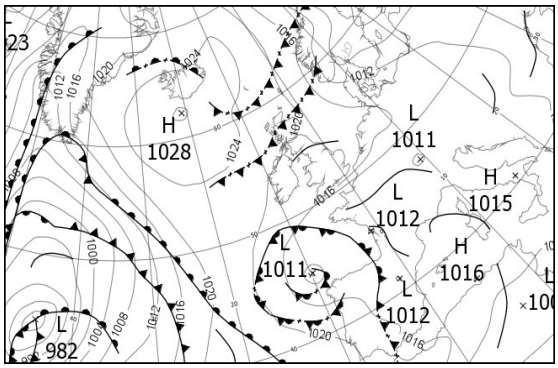



North Atlantic and Europe analysis charts and satellite images at 1200 UTC

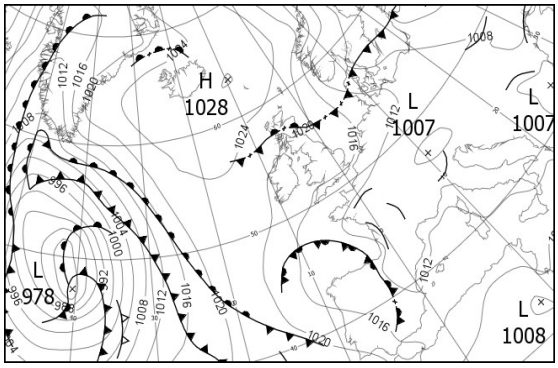



All satellite imagery copyright Met Office and EUMETSAT (European Organisation for the Exploitation of Meteorological Satellites). These show infra-red images from the geostationary MSG satellite. The rainfall rates are derived from both rain-radar and satellite data.

Daily Weather Summary for Monday 04 June 2018

UK satellite and rain-radar precipitation rates at (L) 0000 and (R) 1200 UTC



UK wind speed and direction at (L) 0000 and (R) 1200 UTC

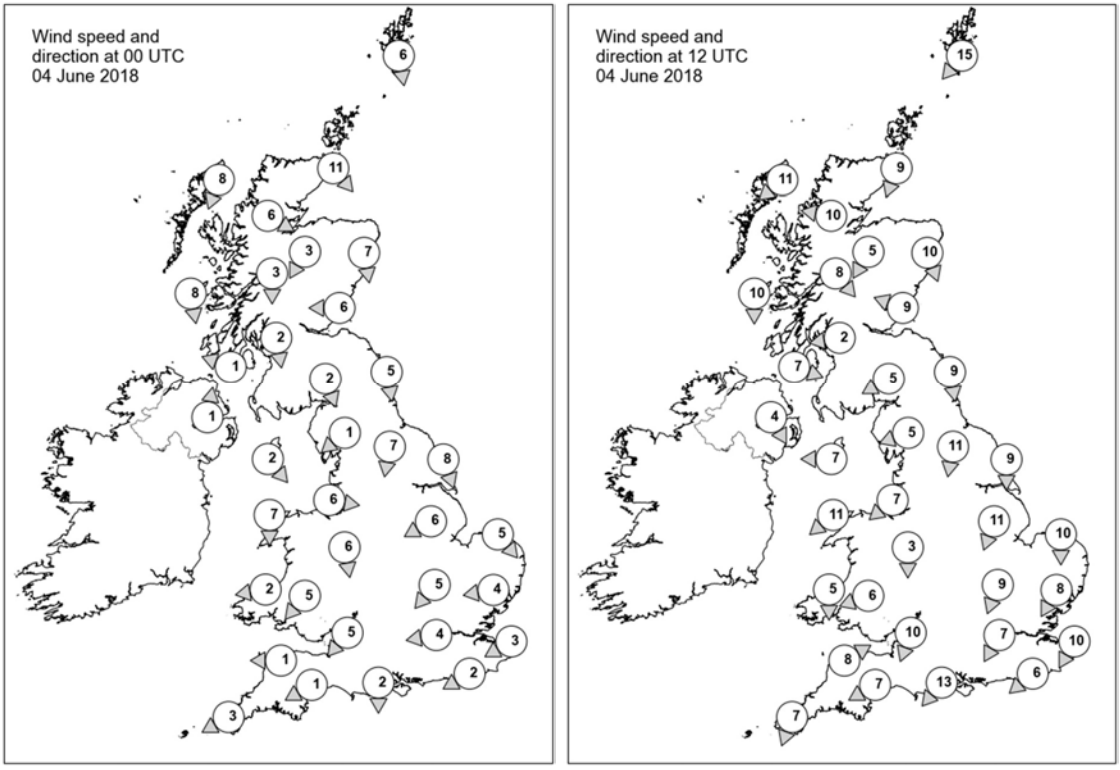

Daily Weather Summary for Monday 04 June 2018

Selected UK readings at (L) 0000 and (R) 1200 UTC

STATIONS		0000 UTC						1200 UTC					
NO	SITE	PRESS	WDIR	WSPD	CLOUD	TEMP	TDEW	PRESS	WDIR	WSPD	CLOUD	TEMP	TDEW
1	Lerwick	1020.2	N	6	8	9.0	8.2	1022.3	NE	15	7	11.2	5.9
2	Wick	1021.3	NW	11	8	9.1	8.9	1022.5	NNE	9	8	10.7	8.4
3	Stornoway	1021.9	NNE	8	8	10.4	9.5	1022.2	NE	11	7	12.4	7.8
4	Loch Glascarnoch	1021.4	WNW	6	8	11.2	11.1	1020.5	E	10	6	16.7	12.4
5	Aviemore	1020.8	NNE	3	8	12.9	12.0	1020.9	NNE	5	8	15.0	11.0
6	Dyce	1020.5	N	7	8	11.5	10.6	1021.6	NNW	10	8	12.0	9.5
7	Tulloch Bridge	1020.5	N	3	8	15.6	15.5	1019.3	NW	8	7	20.1	14.3
8	Tiree	1020.1	N	8	3	12.3	11.9	1020.3	N	10	8	13.5	12.4
9	Leuchars	1020.5	E	6	8	12.1	11.0	1021.4	ESE	9	8	11.6	10.0
10	Bishopton	1019.6	N	2	8	15.2	13.8	1019.9	E	2	8	16.9	14.2
11	Machrihanish	1019.6	ESE	1	8	13.5	12.0	1019.6	WNW	7	6	12.9	11.1
12	Boulmer	1020.2	N	5	8	12.0	11.8	1020.8	N	9	8	12.1	10.1
13	Eskdalemuir	1019.9	NNW	2	8	14.3	14.3	1020.0	ENE	5	8	15.0	13.6
14	Aldergrove	1019.7	S	1	7	15.6	11.2	1018.9	NNW	4	8	20.2	15.9
15	Shap	1019.5	NE	1	8	14.4	13.9	1019.2	ENE	5	8	15.7	13.5
16	Leeming	1019.8	N	7	8	12.7	11.8	1019.6	N	11	8	14.2	11.7
17	Ronaldsway	1019.2	NW	2	1	14.4	9.9	1018.6	E	7	4	19.4	13.8
18	Bridlington	1018.6	NNW	8	8	12.8	12.7	1018.6	N	9	8	13.1	12.4
19	Crosby	1018.9	W	6	0	14.3	13.1	1018.0	NE	7	7	20.8	15.1
20	Valley	1018.9	N	7	0	12.0	10.3	1017.4	NE	11	1	21.0	15.1
21	Waddington	1018.7	ENE	6	8	13.7	13.1	1018.5	NNE	11	8	14.0	11.9
22	Shawbury	1018.5	N	6	2	13.8	12.2	1017.5	N	3	6	19.4	14.1
23	Weybourne	1018.4	NW	5	8	11.7	11.7	1017.7	N	10	8	13.0	13.0
24	Bedford	1017.9	NE	5	7	16.0	15.2	1017.6	NNE	9	8	15.1	12.8
25	Aberporth	1018.3	E	2	0	13.9	13.1	1016.9	N	5	0	17.3	14.5
26	Sennybridge	1018.1	NE	5	7	15.7	12.3	1016.5	ENE	6	8	19.2	14.4
27	Wattisham	1017.7	E	4	1	12.6	11.9	1017.0	NNE	8	7	15.7	11.7
28	Filton	1016.8	NE	5	1	18.4	14.0	1016.7	NNE	10	7	19.3	15.1
29	Heathrow	1017.1	E	4	0	17.3	14.8	1017.0	NNE	7	8	16.6	12.8
30	Manston	1017.5	ENE	3	0	12.6	12.3	1016.6	NNE	10	8	14.6	12.7
31	Chivenor	1016.7	E	1	1	15.3	12.4	1015.4	WSW	8	4	21.8	16.3
32	Exeter	1016.3	ENE	1	0	11.3	10.4	1014.9	ENE	7	7	23.1	15.3
33	Herstmonceux	1016.7	ENE	2	0	14.3	13.5	1015.7	NE	6	8	16.8	14.0
34	Hurn	1016.3	N	2	1	13.1	10.5	1015.6	NE	13	7	20.1	15.0
35	Camborne	1016.4	ENE	3	3	14.3	10.1	1015.6	NNE	7	3	18.1	14.9

Daily Weather Summary for Monday 04 June 2018

Selected European readings at (L) 0000 and (R) 1200 UTC

STATIONS		0000 UTC						1200 UTC					
NO	SITE	PRESS	WDIR	WSPD	CLOUD	TEMP	TDEW	PRESS	WDIR	WSPD	CLOUD	TEMP	TDEW
1	Murmansk	-	-	0	-	6.0	5.0	992.4	NNW	14	8	4.0	3.1
2	Helsinki	-	-	-	7	-	-	-	-	-	2	-	-
3	Stockholm	1003.5	W	4	-	19.7	14.3	1006.4	NW	6	-	20.6	2.4
4	Oslo	1007.5	NE	2	-	16.9	13.4	1008.9	NE	8	1	22.9	4.9
5	Reykjavik	1026.3	W	3	8	7.0	6.1	1027.0	NW	3	7	9.4	6.1
6	Moscow	1001.1	-	0	0	15.3	9.2	997.9	WNW	4	7	24.1	5.4
7	Kiev	1008.4	NW	4	0	18.2	12.7	1005.6	NNW	6	2	28.0	7.8
8	Warsaw	1012.4	W	4	0	17.4	16.5	1008.8	W	6	2	27.6	11.7
9	Berlin	1015.0	NNW	4	-	17.8	15.7	-	-	-	-	-	-
10	De Bilt	1016.4	N	4	0	16.1	15.5	1014.7	NNW	6	5	21.2	15.5
11	Dublin	1019.7	E	4	1	8.6	8.0	1018.7	NNE	12	6	19.0	14.7
12	Cork	1019.3	NNW	6	2	14.0	9.3	1017.7	NNW	10	4	21.2	13.2
13	Sofia	1013.9	-	0	4	17.4	12.1	1008.7	NNE	6	6	25.0	11.9
14	Belgrade	1012.4	SSW	2	1	20.3	16.0	1010.0	W	2	4	24.8	16.8
15	Budapest	1013.0	NNE	2	6	19.5	16.2	1010.4	SE	4	4	26.2	13.0
16	Prague	1015.3	N	2	-	15.2	13.4	1010.2	N	4	4	26.6	13.2
17	Munich	1013.1	ENE	4	7	16.3	12.9	1007.9	ENE	10	0	26.9	11.8
18	Strasbourg	1012.4	N	4	-	19.0	14.5	1009.2	N	8	-	28.0	17.5
19	Paris	1013.3	NE	5	7	19.5	14.7	1011.3	ENE	8	3	24.7	16.4
20	Jersey	1014.6	E	7	5	15.7	13.4	1013.1	NE	12	8	16.0	14.5
21	Milan	1013.4	N	3	6	20.3	18.6	1010.7	NNE	4	2	24.6	17.6
22	Marseille	1012.4	-	0	8	19.0	15.1	1011.2	S	8	7	21.5	17.1
23	Bordeaux	1012.1	SSW	6	8	18.0	16.8	1011.3	W	10	7	22.9	15.0
24	Rome	1014.0	NW	5	2	18.0	15.2	-	W	7	5	25.6	20.3
25	Ajaccio	1013.5	ESE	2	8	19.3	17.4	1013.0	SW	10	-	23.0	15.8
26	Barcelona	1013.6	N	5	1	16.6	15.6	1012.7	SW	11	2	22.2	17.1
27	Majorca	-	-	1	-	16.0	16.0	1013.0	SW	13	3	24.1	18.3
28	Madrid	-	SSW	8	-	18.0	10.0	1012.5	S	9	7	19.6	9.8
29	Lisbon	1019.7	W	6	-	15.8	12.5	1019.0	WNW	10	6	19.1	11.8
30	Athens	1011.1	N	1	-	21.9	12.8	1010.0	S	4	1	33.2	11.8
31	Malta	1013.7	SE	7	1	21.3	20.1	1012.2	SSE	9	7	27.8	17.1
32	Gibraltar	1017.6	WSW	10	7	18.5	14.6	1017.9	W	19	1	20.7	11.6

Daily Weather Summary for Monday 04 June 2018

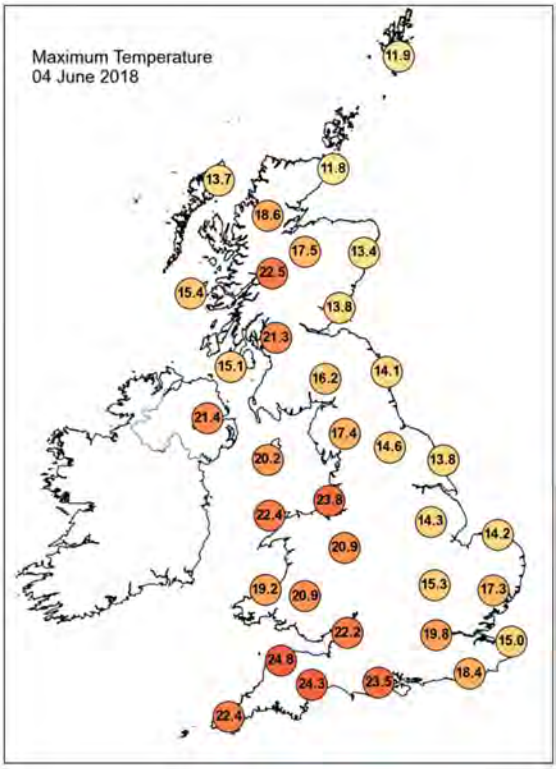

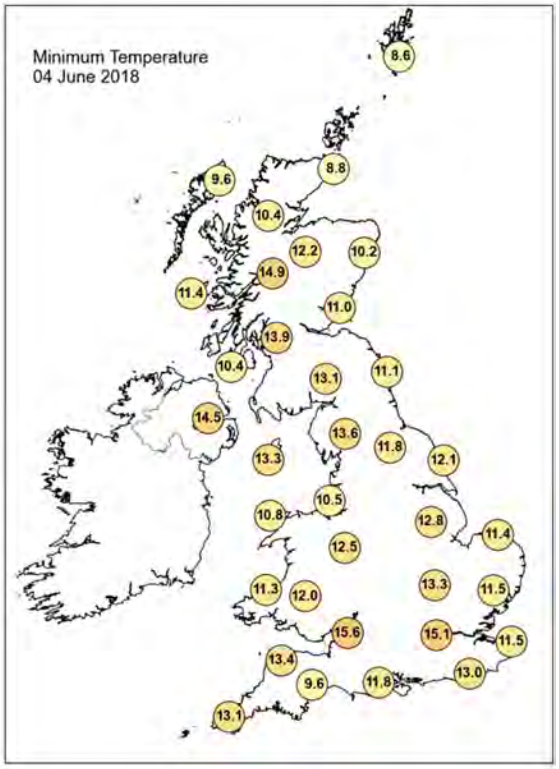

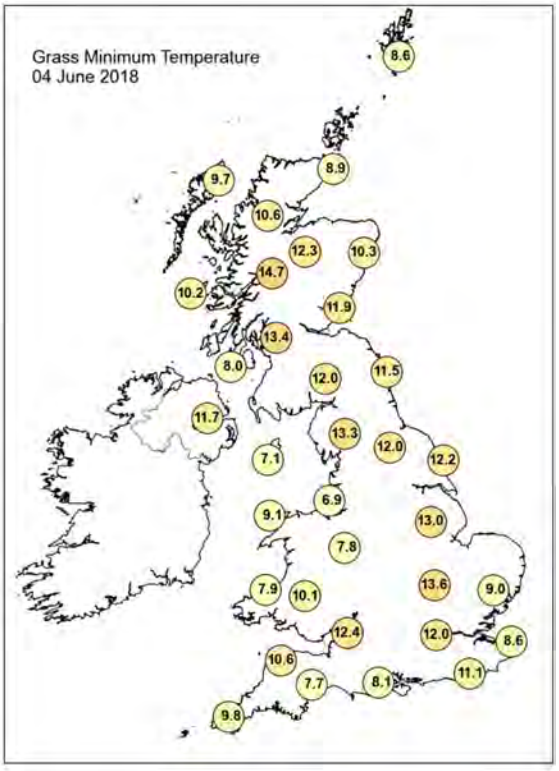

Daily Weather Summary for Monday 04 June 2018

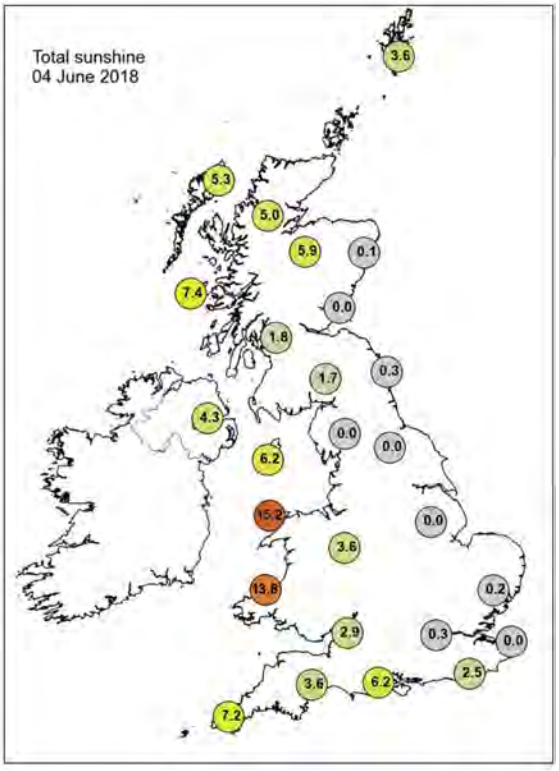

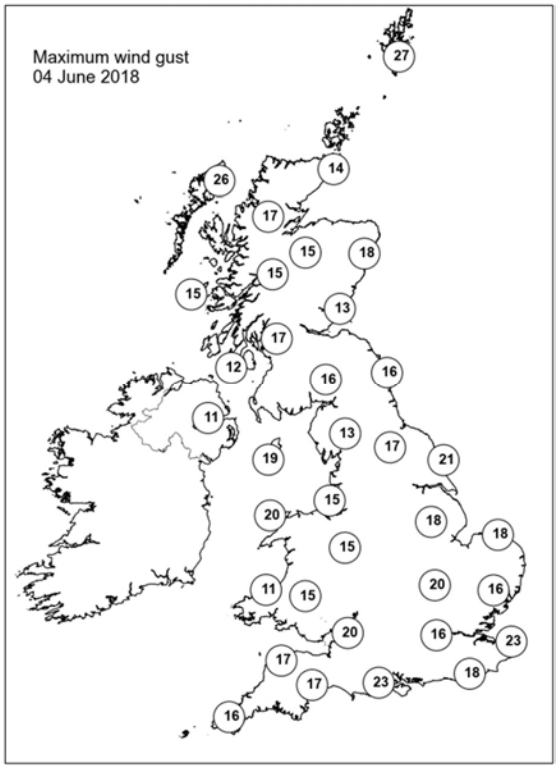

None of the selected stations observed a day of sleet or snow falling or non-zero snow depth at 0900 UTC.

Daily Weather Summary for Tuesday 05 June 2018

This day's summary created 12/06/2018 03:00

Summary of the UK Weather for Tuesday 05 June 2018

Skies were on the cloudy side overnight as low cloud spread in from the North Sea. It stayed largely dry, although there was some patchy light drizzle where the cloud thickened and some mist patches along the east coast too. It was a reasonably cool night in places, especially in the north.

During the day, many central and southwestern parts of the UK lingered under the cloud, where temperatures struggled. However, elsewhere it was a bright, warm and sunny day, except along some North Sea coasts where the temperatures were a little cooler.

Daily Extremes

Highest Maximum	**23.2°C** Castlederg (Tyrone, 49 mAMSL)
Lowest Maximum	**9.7°C** Alston, Springhouse Park (Cumbria, 320 mAMSL)
Highest Minimum	**14.5°C** Pembrey Sands (Dyfed, 3 mAMSL)
Lowest Minimum	**4.0°C** Orkney: Loch Of Hundland (Orkney, 28 mAMSL)
Lowest Grass Minimum	**1.7°C** Orkney: Loch Of Hundland (Orkney, 28 mAMSL)
Most Rainfall	**0.8mm** Fylingdales (North Yorkshire, 262 mAMSL) also Scilly: St Marys Airport (Isles Of Scilly, 31 mMASL)
Most Sunshine	**16.3hr** Stornoway Airport (Western Isles, 15 mAMSL)
Highest Gust	**29Kt 33mph** Inverbervie No 2 (Kincardineshire, 134 mAMSL)
Highest Gust (mountain)	**22Kt 25mph** Great Dun Fell No 2 (Cumbria, 847 mAMSL)
Greatest Snow Depth at 0900 UTC	No non-zero values

mAMSL refers to station elevation in metres above mean sea level.

Daily Weather Summary for Tuesday 05 June 2018

North Atlantic and Europe analysis charts and satellite images at 0000 UTC

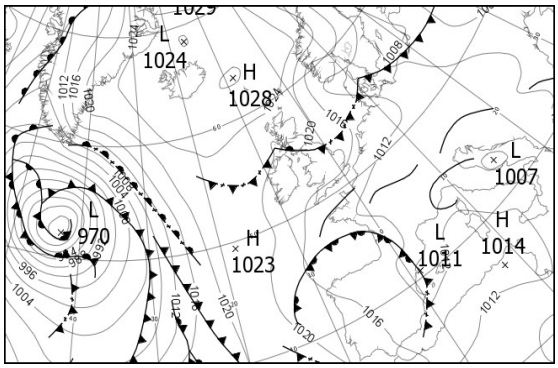



North Atlantic and Europe analysis charts and satellite images at 1200 UTC

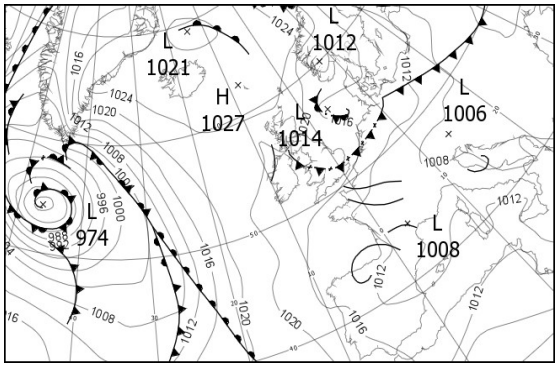



All satellite imagery copyright Met Office and EUMETSAT (European Organisation for the Exploitation of Meteorological Satellites). These show infra-red images from the geostationary MSG satellite. The rainfall rates are derived from both rain-radar and satellite data.

Daily Weather Summary for Tuesday 05 June 2018

UK satellite and rain-radar precipitation rates at (L) 0000 and (R) 1200 UTC



UK wind speed and direction at (L) 0000 and (R) 1200 UTC

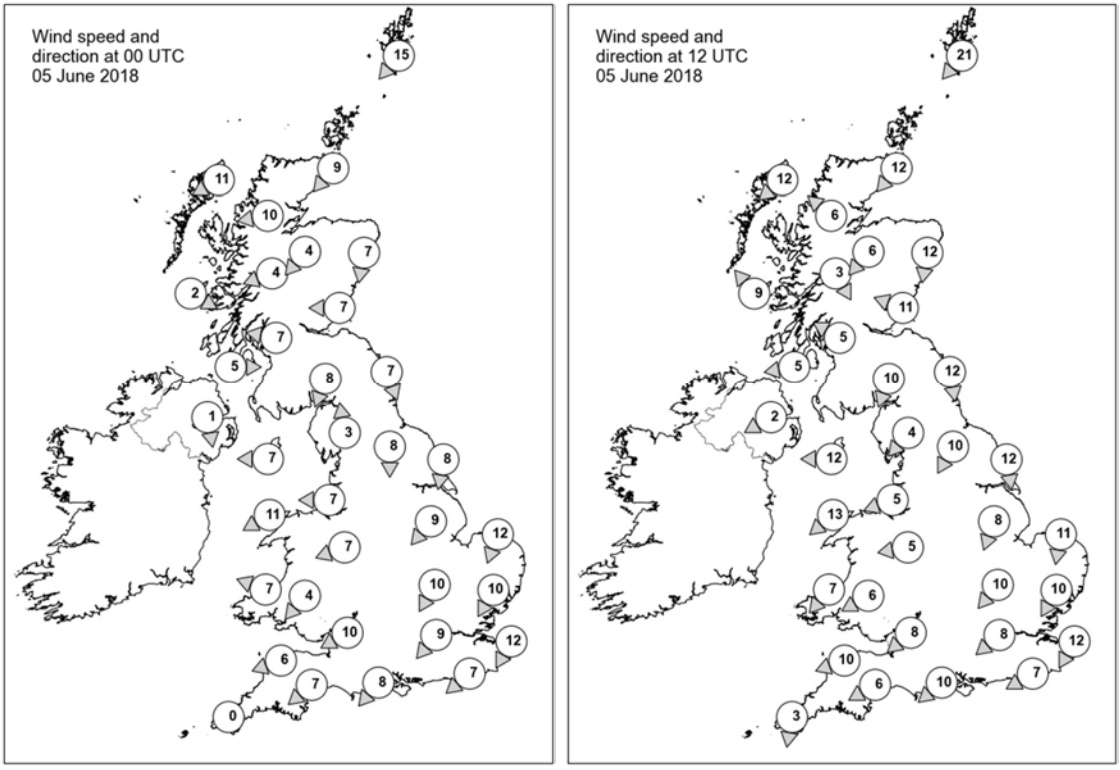

Daily Weather Summary for Tuesday 05 June 2018

Selected UK readings at (L) 0000 and (R) 1200 UTC

STATIONS		0000 UTC						1200 UTC					
NO	SITE	PRESS	WDIR	WSPD	CLOUD	TEMP	TDEW	PRESS	WDIR	WSPD	CLOUD	TEMP	TDEW
1	Lerwick	1023.5	NE	15	4	8.5	5.7	1023.6	NE	21	3	11.2	5.9
2	Wick	1023.4	NE	9	8	9.3	5.5	1023.4	NE	12	0	12.6	8.6
3	Stornoway	1021.5	ENE	11	0	11.0	9.4	1021.2	NE	12	-	13.6	8.5
4	Loch Glascarnoch	1023.1	E	10	8	9.0	6.8	1021.1	SE	6	0	16.1	3.9
5	Aviemore	1022.7	NE	4	8	9.5	7.2	1020.7	NE	6	0	16.6	3.4
6	Dyce	1022.1	N	7	8	10.0	6.6	1021.3	N	12	2	14.9	6.1
7	Tulloch Bridge	1022.5	ENE	4	7	9.5	7.1	1020.2	NNW	3	0	18.6	7.0
8	Tiree	1019.2	WNW	2	0	9.1	8.7	1020.3	SE	9	8	13.7	12.1
9	Leuchars	1021.8	E	7	8	11.2	9.4	1021.2	ESE	11	0	13.6	7.9
10	Bishopton	1021.3	E	7	8	11.3	9.7	1020.2	ESE	5	0	18.2	9.9
11	Machrihanish	1019.6	W	5	8	10.6	10.3	1020.0	E	5	8	15.1	12.0
12	Boulmer	1021.1	NNW	7	8	10.5	8.8	1020.6	N	12	8	12.4	7.3
13	Eskdalemuir	1021.6	NNE	8	8	9.1	8.0	1019.9	NNE	10	2	16.1	7.0
14	Aldergrove	1019.4	N	1	7	12.9	12.3	1019.6	ENE	2	7	17.7	12.9
15	Shap	1020.8	S	3	4	8.8	7.4	1019.2	NE	4	2	15.4	9.7
16	Leeming	1020.6	N	8	8	10.4	9.4	1019.7	NNE	10	4	15.3	9.2
17	Ronaldsway	1019.1	E	7	7	13.9	12.1	1019.7	E	12	6	14.3	8.7
18	Bridlington	1019.3	N	8	8	11.8	10.1	1018.8	N	12	8	13.8	8.1
19	Crosby	1019.3	E	7	8	13.8	10.8	1018.9	ENE	5	4	18.2	11.8
20	Valley	1017.5	ENE	11	7	15.5	13.6	1018.5	NE	13	7	16.2	11.3
21	Waddington	1019.4	NE	9	8	11.0	10.2	1018.8	NNE	8	7	14.5	8.5
22	Shawbury	1018.7	ENE	7	8	13.8	12.2	1018.7	E	5	8	14.2	9.8
23	Weybourne	1018.2	NNE	12	8	11.6	11.0	1018.5	N	11	8	13.3	9.2
24	Bedford	1017.8	NNE	10	8	11.8	11.2	1018.2	NE	10	8	14.0	10.5
25	Aberporth	1016.8	ESE	7	8	16.1	13.0	1017.7	NE	7	7	15.7	12.1
26	Sennybridge	1017.5	NE	4	8	13.6	11.9	1018.4	ENE	6	8	11.8	10.3
27	Wattisham	1017.1	NNE	10	8	11.9	11.2	1017.5	NNE	10	7	14.5	9.6
28	Filton	1017.0	ENE	10	8	14.4	12.0	1017.7	NE	8	8	13.6	10.7
29	Heathrow	1016.9	NE	9	8	13.7	11.1	1017.5	NE	8	8	15.2	9.8
30	Manston	1016.2	NNE	12	8	12.1	11.6	1017.4	NNE	12	8	13.1	9.6
31	Chivenor	1016.2	ENE	6	7	16.4	12.8	-	ENE	10	-	-	-
32	Exeter	1015.7	NE	7	8	15.7	12.8	1016.8	ENE	6	8	14.9	11.8
33	Herstmonceux	1015.2	NE	7	8	13.7	12.4	1016.3	ENE	7	8	14.2	10.8
34	Hurn	1015.6	NE	8	8	14.7	12.1	1016.3	NE	10	8	15.0	11.5
35	Camborne	1015.3	-	0	7	14.0	13.9	1016.5	N	3	8	14.4	13.1

Daily Weather Summary for Tuesday 05 June 2018

Selected European readings at (L) 0000 and (R) 1200 UTC

STATIONS		0000 UTC						1200 UTC					
NO	SITE	PRESS	WDIR	WSPD	CLOUD	TEMP	TDEW	PRESS	WDIR	WSPD	CLOUD	TEMP	TDEW
1	Murmansk	999.5	NNW	8	7	2.4	0.2	1002.2	NW	17	8	2.9	0.7
2	Helsinki	-	-	-	1	-	-	-	-	-	7	-	-
3	Stockholm	-	-	-	-	-	-	1014.1	NW	12	-	13.7	-6.0
4	Oslo	1016.6	NE	12	-	10.0	-1.3	1016.8	SSE	6	1	16.9	-2.2
5	Reykjavik	1026.7	ENE	2	8	6.4	5.0	1026.0	N	5	7	9.5	6.3
6	Moscow	992.5	W	4	8	14.7	12.6	995.9	NW	6	7	11.4	0.6
7	Kiev	1003.3	WNW	4	0	19.5	9.9	1001.3	NNW	8	6	26.7	10.2
8	Warsaw	1007.0	WNW	4	5	18.3	14.7	1007.9	NW	16	6	23.5	15.4
9	Berlin	-	-	-	-	-	-	-	-	-	-	-	-
10	De Bilt	1014.6	NE	8	8	15.9	13.0	1015.1	NE	4	5	19.0	12.0
11	Dublin	1018.9	NE	6	2	13.3	12.7	1019.9	ENE	8	7	14.9	10.6
12	Cork	1017.8	NNW	8	2	15.2	14.1	1018.0	ESE	6	7	17.3	15.1
13	Sofia	1010.0	SE	2	1	13.2	11.9	1005.3	NNW	6	5	26.6	9.3
14	Belgrade	1007.8	SSE	2	1	20.5	15.8	1007.1	NNE	4	2	28.8	14.9
15	Budapest	1008.3	NNE	4	7	20.8	16.2	1008.4	WSW	8	7	22.1	15.7
16	Prague	1009.9	N	2	-	16.9	13.7	1009.7	N	10	4	24.0	13.9
17	Munich	1008.3	NE	2	8	19.2	12.6	1007.7	NE	6	0	26.6	9.4
18	Strasbourg	1009.1	S	3	-	18.5	15.4	1009.2	NNE	6	-	27.5	17.9
19	Paris	1011.2	NNE	7	5	19.1	17.1	1012.1	NNE	8	8	18.1	16.4
20	Jersey	1013.0	NE	17	8	13.6	12.7	1014.1	NE	14	8	15.0	13.6
21	Milan	1010.1	WSW	2	-	18.1	16.9	1009.4	N	4	2	26.4	17.2
22	Marseille	1011.3	SE	4	-	17.0	14.8	1010.5	S	8	-	25.0	16.2
23	Bordeaux	1012.9	WNW	3	8	16.3	15.0	1012.1	N	5	8	18.0	16.0
24	Rome	1010.6	NNW	4	1	15.5	14.2	1010.6	W	17	2	24.1	16.3
25	Ajaccio	1012.7	ENE	2	8	17.9	14.8	1012.3	SW	10	-	23.9	16.2
26	Barcelona	-	SSW	3	-	19.0	18.0	1009.9	ESE	10	7	22.6	20.0
27	Majorca	1011.5	W	5	5	20.6	16.6	1011.3	SW	14	-	24.4	15.1
28	Madrid	-	WSW	7	-	16.0	9.0	1011.3	WSW	6	5	18.4	5.9
29	Lisbon	1018.5	WSW	6	-	15.5	12.6	1017.2	WNW	6	6	21.6	10.4
30	Athens	1008.0	N	2	-	24.9	12.9	1008.4	SSW	4	1	32.8	13.8
31	Malta	1010.9	NW	3	3	21.3	20.2	1010.3	NE	3	0	28.8	18.4
32	Gibraltar	1017.3	W	14	8	17.9	14.3	1016.3	W	18	5	19.9	9.8

Daily Weather Summary for Tuesday 05 June 2018

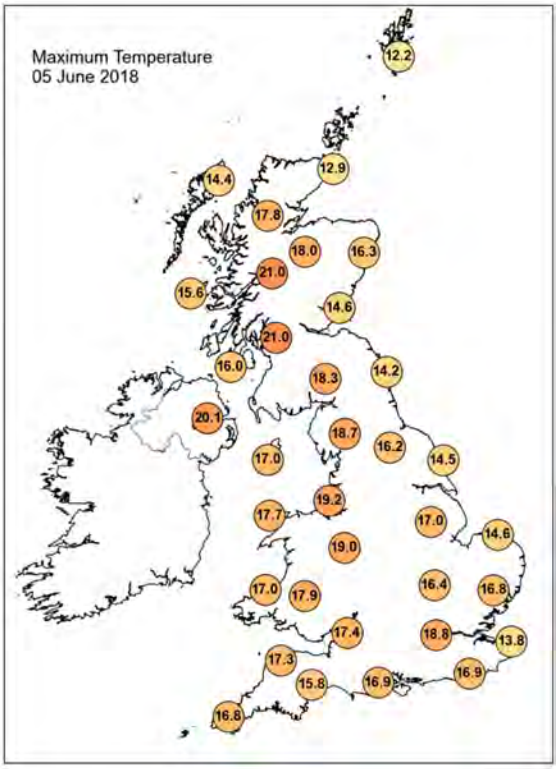

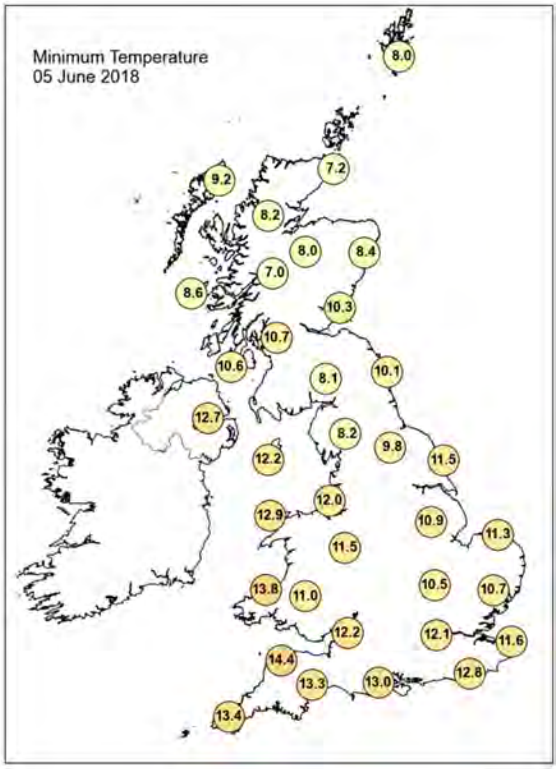

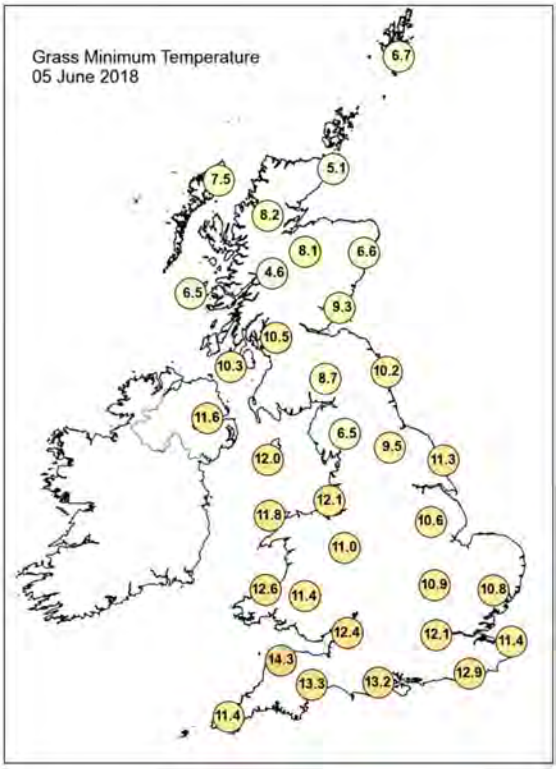

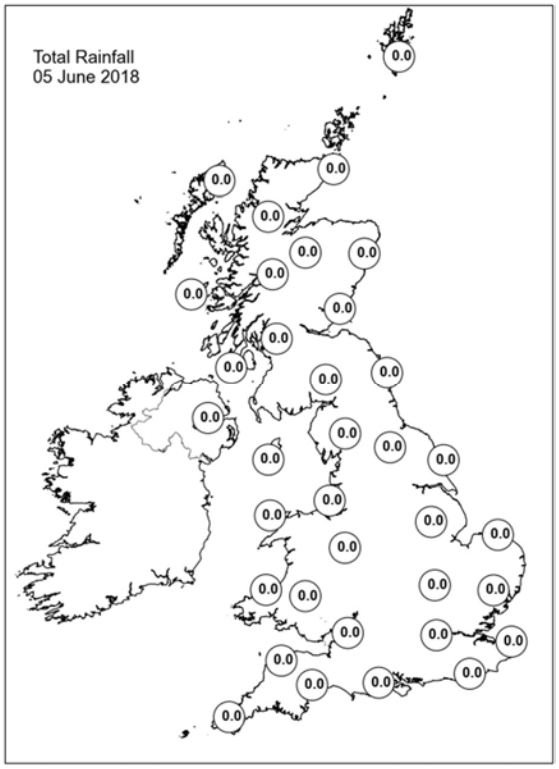

Daily Weather Summary for Tuesday 05 June 2018

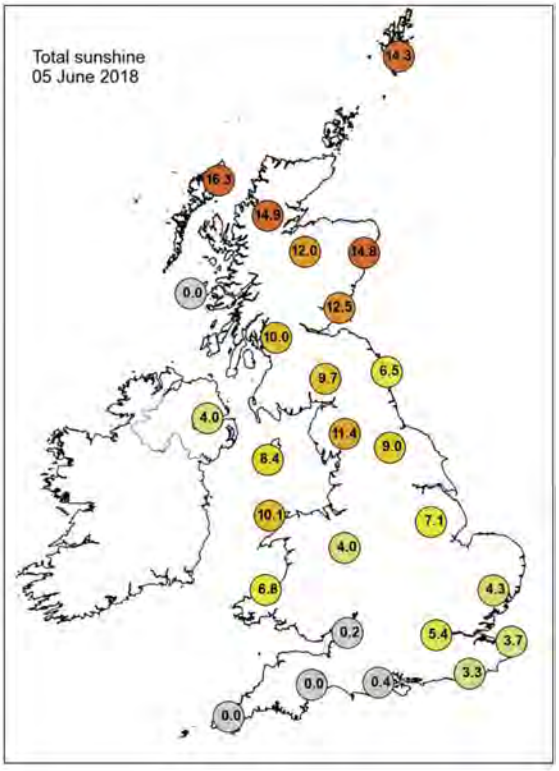

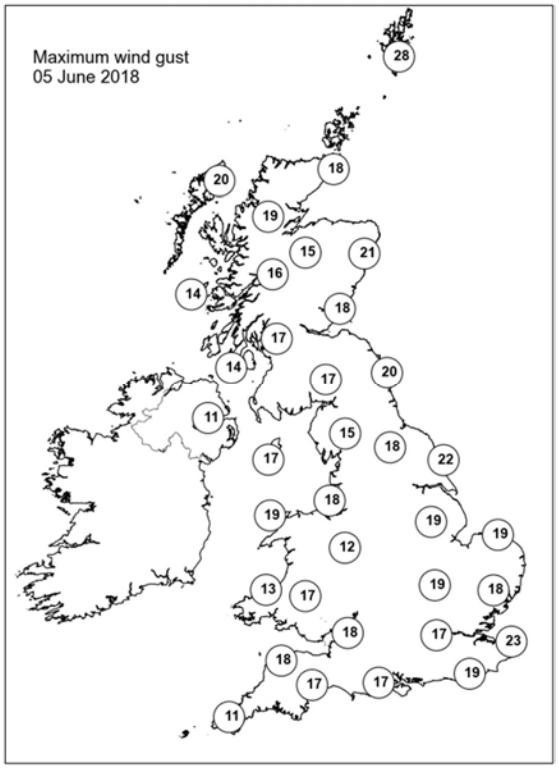

None of the selected stations observed a day of sleet or snow falling or non-zero snow depth at 0900 UTC.

Daily Weather Summary for Wednesday 06 June 2018

This day's summary created 08/06/2018 03:00

Summary of the UK Weather for Wednesday 06 June 2018

It was a clear and fairly cool night, compared to recently, for many. The cloud continued to break up somewhat, although lingered across parts of southwest England, producing some patchy light rain and drizzle in places. Meanwhile, low cloud developed along some North Sea coasts, gradually spreading inland into parts of eastern and northeast England by dawn, with some patchy drizzle. It was a cool night under the clearer skies, with a frost in parts of Scotland.

Through the daytime it was a fine, sunny and warm day across most of the UK. However, in parts of central and northern England there was more in the way of cloud around, especially in the east where it was fairly misty through the day, and with cooler conditions coming in off the coast.

Daily Extremes

Highest Maximum	**24.3°C** Porthmadog (Gwynedd, 7 mAMSL) also Gosport, Fleetlands (Hampshire, 1 mMASL)
Lowest Maximum	**11.3°C** Loftus (Cleveland, 158 mAMSL)
Highest Minimum	**14.1°C** Banagher, Caugh Hill (Londonderry, 214 mAMSL)
Lowest Minimum	**-1.0°C** Altnaharra No 2 (Sutherland, 81 mAMSL)
Lowest Grass Minimum	**-2.5°C** Altnaharra No 2 (Sutherland, 81 mAMSL) also Leuchars (Fife, 10 mMASL)
Most Rainfall	**4.8mm** Frittenden (Kent, 38 mAMSL)
Most Sunshine	**15.6hr** Prestwick, Gannet (Ayrshire, 27 mAMSL)
Highest Gust	**26Kt 30mph** Langdon Bay (Kent, 117 mAMSL)
Highest Gust (mountain)	**28Kt 32mph** Great Dun Fell No 2 (Cumbria, 847 mAMSL)
Greatest Snow Depth at 0900 UTC	No non-zero values

mAMSL refers to station elevation in metres above mean sea level.

Daily Weather Summary for Wednesday 06 June 2018

North Atlantic and Europe analysis charts and satellite images at 0000 UTC

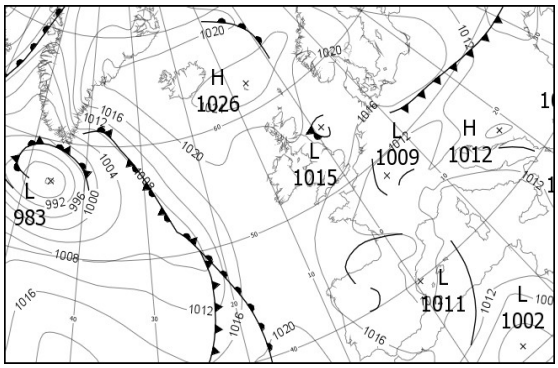



North Atlantic and Europe analysis charts and satellite images at 1200 UTC

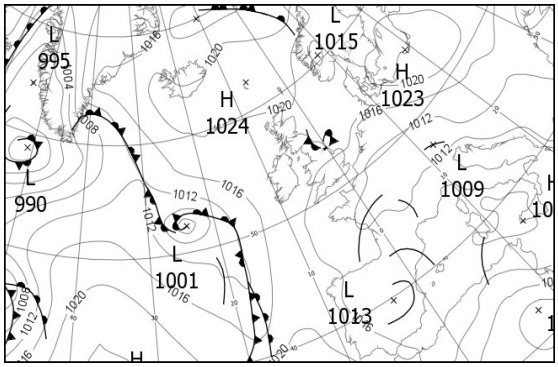



All satellite imagery copyright Met Office and EUMETSAT (European Organisation for the Exploitation of Meteorological Satellites). These show infra-red images from the geostationary MSG satellite. The rainfall rates are derived from both rain-radar and satellite data.

Daily Weather Summary for Wednesday 06 June 2018

UK satellite and rain-radar precipitation rates at (L) 0000 and (R) 1200 UTC



UK wind speed and direction at (L) 0000 and (R) 1200 UTC

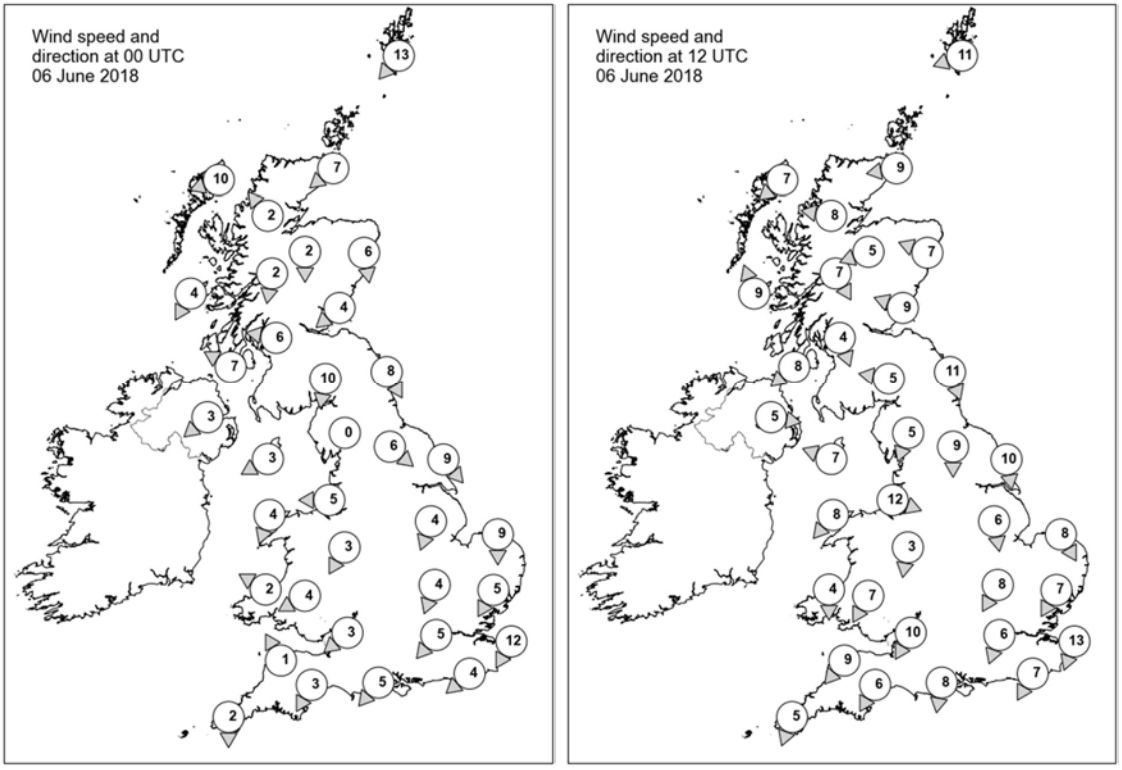

Daily Weather Summary for Wednesday 06 June 2018

Selected UK readings at (L) 0000 and (R) 1200 UTC

STATIONS		0000 UTC						1200 UTC					
NO	SITE	PRESS	WDIR	WSPD	CLOUD	TEMP	TDEW	PRESS	WDIR	WSPD	CLOUD	TEMP	TDEW
1	Lerwick	1022.4	NE	13	7	8.7	6.6	1021.1	ENE	11	7	12.2	8.6
2	Wick	1021.6	NE	7	7	9.0	6.5	1020.0	E	9	4	13.0	9.4
3	Stornoway	1019.7	ENE	10	8	10.9	8.5	1018.4	NE	7	8	14.3	8.4
4	Loch Glascarnoch	1022.4	SE	2	0	4.2	2.9	1017.7	E	8	0	18.5	4.7
5	Aviemore	1021.7	N	2	6	6.6	5.0	1017.6	ENE	5	0	18.0	4.2
6	Dyce	1021.0	N	6	8	9.5	6.1	1019.0	ESE	7	3	15.0	9.5
7	Tulloch Bridge	1021.2	N	2	2	8.9	4.6	1017.7	NNW	7	1	19.2	9.9
8	Tiree	1018.5	NNE	4	7	12.6	12.2	1018.2	SSE	9	8	14.3	10.9
9	Leuchars	1020.6	NE	4	8	8.8	6.7	1018.9	ESE	9	0	14.4	7.6
10	Bishopton	1020.4	E	6	0	9.5	7.2	1018.0	NNW	4	0	18.7	11.6
11	Machrihanish	1018.4	ESE	7	8	14.7	9.4	1017.9	NE	8	2	15.9	11.1
12	Boulmer	1019.0	NNW	8	8	10.3	9.5	1018.5	NNW	11	8	12.3	9.4
13	Eskdalemuir	1020.1	N	10	8	7.9	6.0	1018.0	E	5	2	15.5	9.3
14	Aldergrove	1018.4	NE	3	1	12.7	10.2	1017.7	W	5	0	19.0	13.4
15	Shap	1019.5	-	0	0	4.6	3.7	1017.8	NNE	5	7	14.1	9.8
16	Leeming	1018.7	NW	6	7	8.9	7.1	1017.2	N	9	7	15.5	10.7
17	Ronaldsway	1018.0	ENE	3	5	11.3	5.9	1017.8	ESE	7	1	16.1	6.7
18	Bridlington	1017.2	NW	9	8	11.7	9.8	1016.4	N	10	8	14.2	11.4
19	Crosby	1017.8	E	5	5	13.8	7.9	1017.0	WNW	12	1	18.4	12.8
20	Valley	1017.5	NNE	4	0	12.4	9.8	1016.4	NE	8	2	19.7	7.1
21	Waddington	1018.1	NNE	4	2	9.0	7.3	1016.7	N	6	8	15.0	9.8
22	Shawbury	1017.9	NNE	3	7	12.9	8.9	1016.5	N	3	3	17.3	9.1
23	Weybourne	1017.1	N	9	8	10.9	8.2	1016.5	NNW	8	8	15.7	12.8
24	Bedford	1017.8	NNE	4	1	8.0	7.3	1016.1	NNE	8	1	17.3	11.0
25	Aberporth	1017.2	ESE	2	8	13.0	12.0	1016.4	N	4	0	16.7	11.8
26	Sennybridge	1017.5	ENE	4	7	11.8	9.8	1015.9	NNE	7	0	16.9	9.5
27	Wattisham	1017.2	NNE	5	3	6.6	5.7	1015.3	NNE	7	2	18.5	8.6
28	Filton	1016.9	NE	3	0	11.6	9.6	1015.6	NNE	10	0	17.4	9.9
29	Heathrow	1016.9	NE	5	0	11.1	8.0	1015.2	NNE	6	0	19.4	9.5
30	Manston	1016.0	NNE	12	8	11.0	8.9	1015.5	NNE	13	5	14.6	10.6
31	Chivenor	1016.6	SSE	1	8	13.7	11.9	1015.4	NE	9	0	19.8	8.1
32	Exeter	1016.0	NNE	3	8	13.5	11.5	1014.8	NNE	6	1	19.6	9.5
33	Herstmonceux	1015.5	NE	4	8	11.3	9.5	1014.2	NNE	7	0	17.7	11.8
34	Hurn	1015.9	NE	5	1	11.0	9.1	1014.3	N	8	0	20.2	10.7
35	Camborne	1016.4	N	2	8	13.1	12.5	1015.4	NNE	5	7	16.3	12.6

Daily Weather Summary for Wednesday 06 June 2018

Selected European readings at (L) 0000 and (R) 1200 UTC

STATIONS		0000 UTC						1200 UTC					
NO	SITE	PRESS	WDIR	WSPD	CLOUD	TEMP	TDEW	PRESS	WDIR	WSPD	CLOUD	TEMP	TDEW
1	Murmansk	1002.5	WNW	12	8	1.5	0.2	1003.4	WNW	16	8	4.2	-2.9
2	Helsinki	-	-	-	1	-	-	-	-	-	7	-	-
3	Stockholm	1018.5	WNW	2	-	3.5	1.1	1019.4	WNW	10	-	13.9	-2.3
4	Oslo	1020.6	NNE	10	-	10.4	-2.2	1018.2	SW	4	3	19.4	1.4
5	Reykjavik	1023.6	SE	2	8	9.7	5.9	1021.7	W	2	8	11.1	6.6
6	Moscow	1002.0	NW	2	7	7.0	4.0	1010.8	NW	4	7	12.8	-1.8
7	Kiev	1007.9	ENE	4	7	17.4	2.9	1017.1	NE	10	3	16.6	-2.1
8	Warsaw	1018.2	N	10	2	9.2	1.6	1022.1	N	8	1	16.1	-1.9
9	Berlin	-	-	-	-	-	-	-	-	-	-	-	-
10	De Bilt	1015.0	NNE	4	0	13.4	11.0	1013.5	NE	6	1	25.0	16.2
11	Dublin	1018.5	NNE	4	1	8.5	8.2	1017.7	ENE	10	1	18.3	9.8
12	Cork	1018.0	SSE	4	8	13.2	12.5	1016.6	E	4	4	18.0	13.6
13	Sofia	1010.1	S	6	3	17.2	13.0	1010.4	N	2	6	24.2	11.0
14	Belgrade	1010.3	WSW	2	0	20.6	16.6	1011.4	W	2	4	29.6	16.4
15	Budapest	1009.9	ENE	4	3	19.6	16.3	1013.0	E	6	4	27.0	15.7
16	Prague	1013.7	N	2	-	15.8	12.6	1013.4	ENE	8	3	25.5	11.3
17	Munich	1009.7	ENE	6	7	19.3	12.1	1009.1	ENE	4	1	27.3	14.9
18	Strasbourg	1009.1	NNE	6	-	20.7	13.4	1011.3	N	6	-	26.7	17.7
19	Paris	1011.6	NNE	9	8	15.9	14.8	1011.5	NE	3	8	20.5	17.3
20	Jersey	1014.4	NE	10	8	12.8	10.7	1014.0	NNE	9	8	13.0	11.5
21	Milan	1011.7	NNW	4	0	20.3	15.6	1013.8	N	6	4	26.3	15.8
22	Marseille	1011.7	SE	7	8	20.6	17.0	1013.3	S	12	-	25.7	14.5
23	Bordeaux	1012.4	WSW	6	8	15.9	15.1	1013.9	W	10	8	19.4	14.2
24	Rome	1013.0	W	3	0	17.8	16.6	1015.4	WSW	12	3	25.4	16.2
25	Ajaccio	1013.1	NE	5	7	16.9	14.7	1016.0	WSW	7	6	23.9	17.2
26	Barcelona	1011.5	N	6	5	18.1	14.8	-	-	-	7	-	-
27	Majorca	1012.4	SW	9	6	20.1	15.9	1012.8	SW	14	6	22.9	15.2
28	Madrid	1012.9	SSE	3	7	12.9	10.8	1013.2	NNW	5	6	16.8	8.4
29	Lisbon	1017.9	WSW	4	-	15.8	13.3	1018.1	N	6	8	20.2	13.4
30	Athens	1010.2	N	1	-	24.3	12.5	1012.4	S	5	2	32.8	11.8
31	Malta	1012.3	NW	3	0	20.5	17.6	1014.4	ENE	11	6	26.8	18.8
32	Gibraltar	1016.8	W	13	0	17.2	12.8	1017.4	SW	15	6	20.8	10.9

Daily Weather Summary for Wednesday 06 June 2018

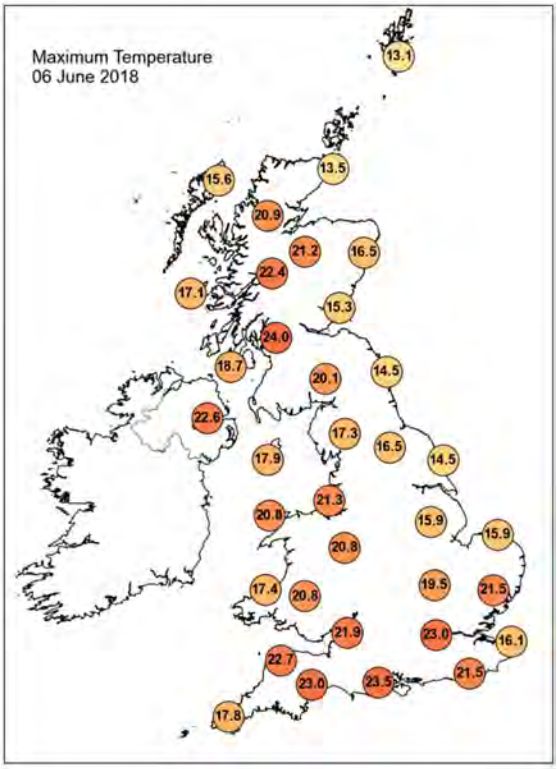

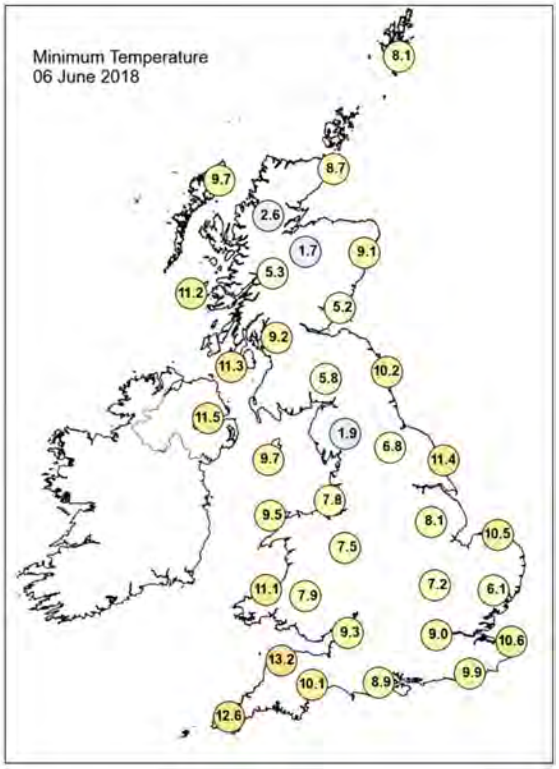

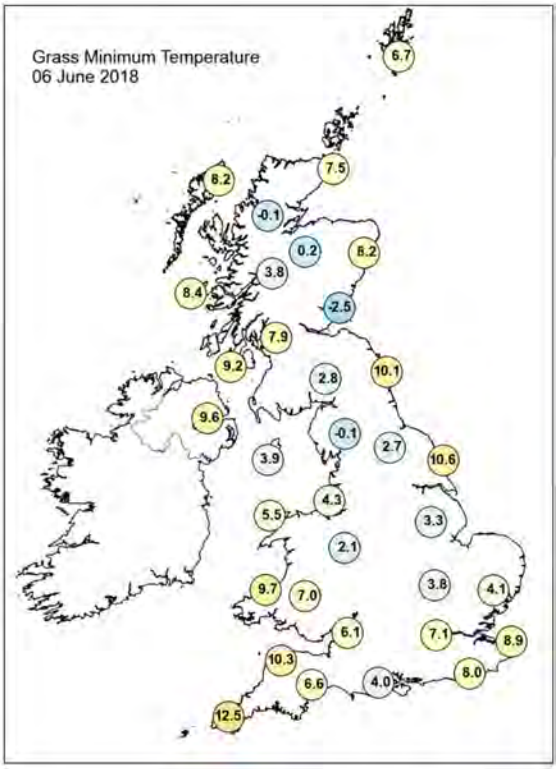

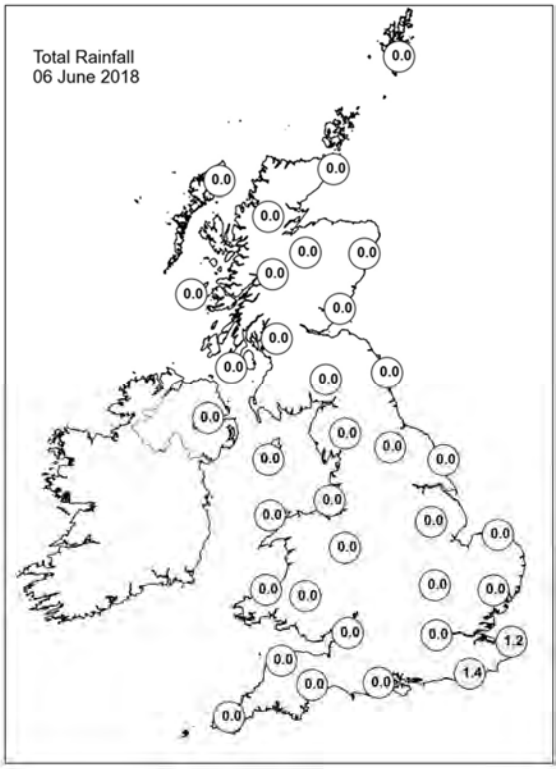

Daily Weather Summary for Wednesday 06 June 2018

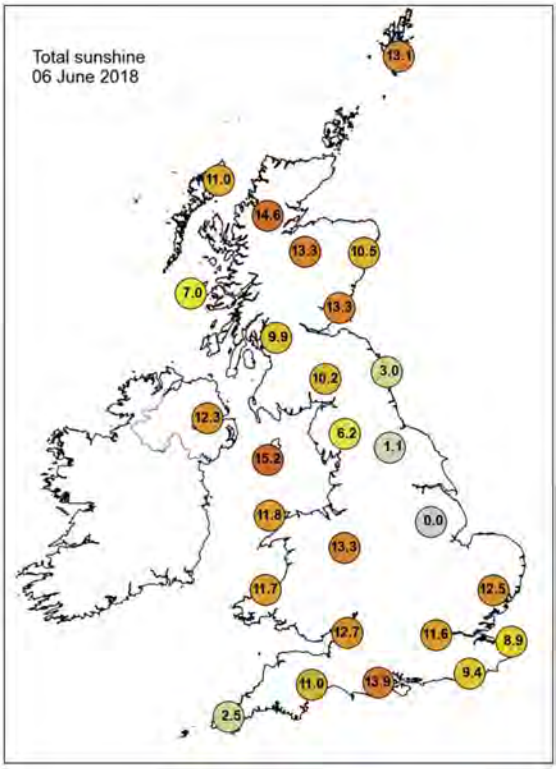

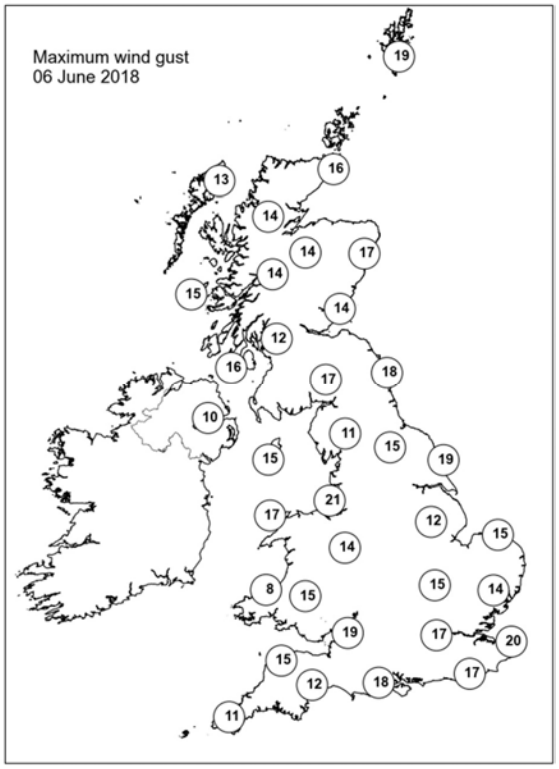

None of the selected stations observed a day of sleet or snow falling or non-zero snow depth at 0900 UTC.

Daily Weather Summary for Thursday 07 June 2018

This day's summary created 14/06/2018 03:00

Summary of the UK Weather for Thursday 07 June 2018

Thunderstorms in the far southeast eased during the early hours of Thursday morning. A few showers lingered, but away from here it was mostly dry. It was a muggy, close night for southern counties, but temperatures dipped into single figures for many. Towards dawn, some thundery showers returned to the far south east and East Anglia. Through the day, northern and western areas had the best of the weather with plenty of sunshine, especially across northern and western Wales, northern England and eastern Scotland. As the temperature rose, thunderstorms broke out across Scotland and Northern Ireland. Further south it was cooler and much cloudier with a few spits and spots of showery rain. Winds were light for most, but it remained breezier on the east coast of England making it feel cooler.

Daily Extremes

Highest Maximum	**24.9°C** Derrylin, Cornahoule (Fermanagh, 68 mAMSL) also Glasgow, Bishopton (Renfrewshire, 59 mMASL)
Lowest Maximum	**11.7°C** Baltasound No 2 (Shetland, 15 mAMSL)
Highest Minimum	**14.1°C** Bognor Regis (West Sussex, 7 mAMSL)
Lowest Minimum	**0.2°C** Kinbrace, Hatchery (Sutherland, 103 mAMSL)
Lowest Grass Minimum	**-0.8°C** Dalwhinnie No 2 (Inverness-shire, 351 mAMSL)
Most Rainfall	**25.5mm** Willington (Derbyshire, 54 mAMSL)
Most Sunshine	**16.2hr** Altnaharra No 2 (Sutherland, 81 mAMSL)
Highest Gust	**28Kt 32mph** Inverbervie No 2 (Kincardineshire, 134 mAMSL)
Highest Gust (mountain)	**23Kt 26mph** Cairngorm Summit (Inverness-shire, 1237 mAMSL)
Greatest Snow Depth at 0900 UTC	No non-zero values

mAMSL refers to station elevation in metres above mean sea level.

Daily Weather Summary for Thursday 07 June 2018

North Atlantic and Europe analysis charts and satellite images at 0000 UTC

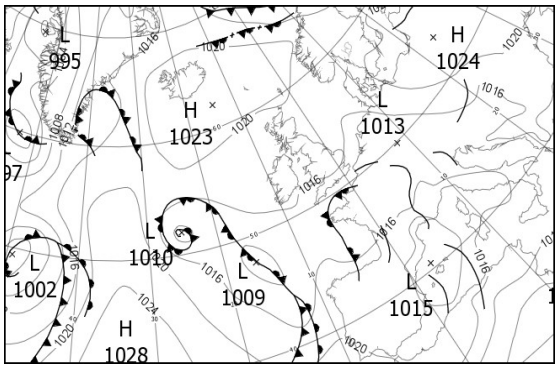



North Atlantic and Europe analysis charts and satellite images at 1200 UTC

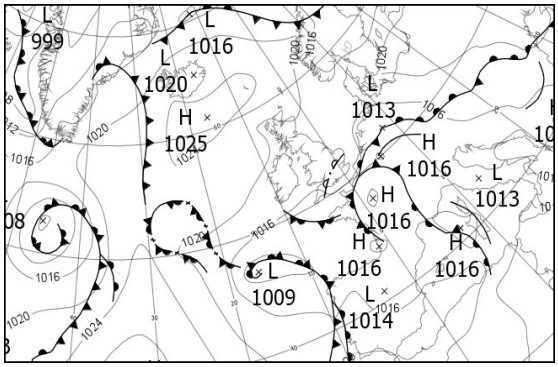



All satellite imagery copyright Met Office and EUMETSAT (European Organisation for the Exploitation of Meteorological Satellites). These show infra-red images from the geostationary MSG satellite. The rainfall rates are derived from both rain-radar and satellite data.

Daily Weather Summary for Thursday 07 June 2018

UK satellite and rain-radar precipitation rates at (L) 0000 and (R) 1200 UTC



UK wind speed and direction at (L) 0000 and (R) 1200 UTC

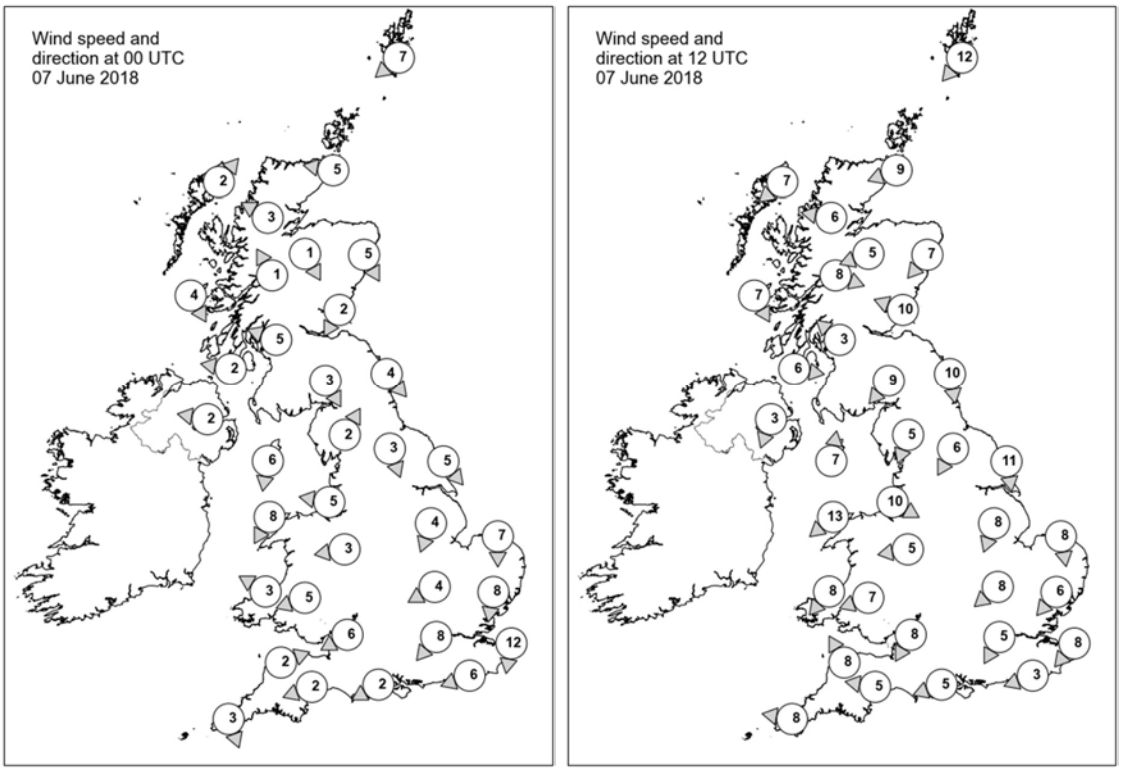

Daily Weather Summary for Thursday 07 June 2018

Selected UK readings at (L) 0000 and (R) 1200 UTC

STATIONS		0000 UTC						1200 UTC					
NO	SITE	PRESS	WDIR	WSPD	CLOUD	TEMP	TDEW	PRESS	WDIR	WSPD	CLOUD	TEMP	TDEW
1	Lerwick	1020.8	NE	7	5	8.2	6.9	1022.1	NE	12	8	10.6	7.9
2	Wick	1019.8	E	5	7	9.7	8.6	1021.2	ENE	9	5	12.8	9.4
3	Stornoway	1018.0	SW	2	7	10.8	8.4	1019.5	NE	7	8	15.5	10.2
4	Loch Glascarnoch	1020.2	ESE	3	5	8.7	7.2	1018.8	E	6	4	19.2	7.3
5	Aviemore	1019.7	NNW	1	0	7.7	6.5	1018.5	ENE	5	0	20.2	6.3
6	Dyce	1019.2	NNW	5	7	9.9	9.0	1019.6	NE	7	0	17.0	9.3
7	Tulloch Bridge	1019.9	SSE	1	0	6.8	5.5	1018.7	WNW	8	8	20.2	10.5
8	Tiree	1017.9	NNW	4	8	12.4	12.2	1019.7	NNW	7	7	15.6	13.2
9	Leuchars	1018.9	NNE	2	5	7.8	7.4	1019.9	ESE	10	0	14.3	8.7
10	Bishopton	1018.4	ESE	5	0	11.8	8.1	1018.6	SE	3	0	21.4	11.9
11	Machrihanish	1017.4	E	2	0	10.4	8.7	1019.2	W	6	0	16.0	11.1
12	Boulmer	1018.3	NW	4	6	10.1	8.7	1019.5	N	10	3	13.4	8.6
13	Eskdalemuir	1018.8	NNW	3	0	8.0	7.6	1017.7	NE	9	5	21.4	11.1
14	Aldergrove	1017.6	E	2	0	13.6	10.3	1018.3	NNE	3	1	23.0	14.1
15	Shap	1018.5	SSW	2	0	7.3	6.6	1017.8	NNE	5	0	19.4	10.3
16	Leeming	1017.9	NNW	3	1	7.6	7.1	1018.9	NNE	6	7	16.4	11.1
17	Ronaldsway	1017.0	N	6	1	13.3	9.0	1018.6	S	7	1	18.0	10.6
18	Bridlington	1017.1	NW	5	8	11.7	10.0	1018.3	N	11	7	15.4	10.7
19	Crosby	1017.3	E	5	0	13.7	9.1	1017.9	WNW	10	0	19.1	13.7
20	Valley	1016.1	NNE	8	0	13.5	11.3	1017.6	NE	13	1	20.8	11.7
21	Waddington	1017.2	NNE	4	8	12.8	10.8	1018.3	NNE	8	4	16.2	9.8
22	Shawbury	1017.4	E	3	0	12.1	9.4	1017.6	E	5	1	18.9	12.2
23	Weybourne	1016.9	N	7	8	10.8	10.3	1018.1	N	8	0	15.2	10.5
24	Bedford	1017.4	ENE	4	0	9.5	8.9	1017.5	NE	8	3	16.9	12.0
25	Aberporth	1015.7	ESE	3	0	15.1	9.9	1016.7	NE	8	0	18.4	11.4
26	Sennybridge	1016.5	ENE	5	0	13.1	10.2	1016.6	ENE	7	0	18.6	10.5
27	Wattisham	1016.4	N	8	5	10.5	9.3	1016.8	NE	6	7	18.2	11.8
28	Filton	1016.2	ENE	6	0	14.5	11.0	1017.1	NNE	8	7	16.9	11.8
29	Heathrow	1016.1	NE	8	7	15.1	10.3	1016.8	NNE	5	8	18.6	11.5
30	Manston	1015.8	N	12	6	12.4	10.5	1017.3	NE	8	8	15.1	11.8
31	Chivenor	1015.3	WSW	2	1	12.8	10.8	1015.9	SSE	8	6	20.1	13.2
32	Exeter	1014.8	ENE	2	0	12.0	11.0	1015.9	E	5	8	18.2	12.9
33	Herstmonceux	1014.5	ENE	6	7	13.6	10.4	1016.6	ENE	3	8	16.8	13.9
34	Hurn	1014.9	ENE	2	8	14.8	12.9	1016.4	ENE	5	8	17.0	12.3
35	Camborne	1014.9	NNW	3	8	12.8	12.6	1015.5	E	8	7	17.2	12.8

Daily Weather Summary for Thursday 07 June 2018

Selected European readings at (L) 0000 and (R) 1200 UTC

STATIONS		0000 UTC						1200 UTC					
NO	SITE	PRESS	WDIR	WSPD	CLOUD	TEMP	TDEW	PRESS	WDIR	WSPD	CLOUD	TEMP	TDEW
1	Murmansk	1001.7	SW	8	7	2.4	-0.2	1002.8	WNW	12	5	7.2	1.1
2	Helsinki	-	-	-	2	-	-	1012.8	SW	19	6	15.0	0.8
3	Stockholm	1019.8	SE	6	-	9.7	2.3	1012.9	W	14	-	24.7	8.7
4	Oslo	1016.1	S	4	-	13.2	10.0	1013.5	S	8	4	25.3	8.3
5	Reykjavik	1022.9	WSW	5	8	8.1	5.6	1023.8	W	3	8	8.5	6.2
6	Moscow	1018.0	-	0	0	6.1	3.2	1020.1	NNW	2	7	14.3	-0.1
7	Kiev	1022.8	-	0	0	10.4	3.3	1022.5	SW	4	4	21.0	0.3
8	Warsaw	1022.5	ESE	2	0	10.0	1.9	1021.7	ESE	10	1	21.8	3.0
9	Berlin	-	-	-	-	-	-	1017.2	SE	8	-	26.4	6.4
10	De Bilt	1013.4	NNE	2	0	15.3	15.2	1014.6	NNW	4	8	27.6	10.2
11	Dublin	1017.6	NNW	4	1	7.1	6.7	1018.6	NE	10	2	19.8	11.9
12	Cork	1016.5	E	4	3	13.3	12.3	1016.7	E	8	4	19.6	11.4
13	Sofia	1017.2	-	0	1	13.0	12.3	1015.8	NE	4	6	25.6	14.1
14	Belgrade	1015.0	SE	4	0	21.4	17.0	1015.7	NE	4	3	30.2	17.6
15	Budapest	1016.0	E	2	7	19.3	9.8	1018.2	NE	6	5	22.4	13.5
16	Prague	1016.3	E	6	-	16.3	9.1	1015.1	ENE	6	2	26.6	9.9
17	Munich	1013.7	ENE	2	8	15.7	14.9	1013.6	N	4	8	24.2	15.3
18	Strasbourg	1014.4	W	12	8	17.5	16.4	1015.5	NNE	2	7	21.3	18.7
19	Paris	1013.7	S	4	6	17.7	17.1	1016.2	WSW	8	5	23.4	16.0
20	Jersey	1014.1	ENE	5	8	13.6	12.4	1015.4	SSE	5	8	17.1	14.3
21	Milan	1015.7	W	5	0	21.3	14.6	1015.4	SW	4	2	26.5	14.1
22	Marseille	1015.9	E	6	8	19.0	16.0	1016.2	SSE	8	8	18.7	16.3
23	Bordeaux	1016.2	SSE	4	7	14.9	14.4	1015.9	SE	9	-	22.0	14.6
24	Rome	1016.6	NE	3	3	19.0	17.9	1014.8	W	10	3	24.3	17.4
25	Ajaccio	1016.9	NE	2	-	18.0	15.4	1016.3	WSW	4	7	21.0	18.2
26	Barcelona	1015.1	NNW	6	6	18.6	15.7	1015.8	SW	5	7	21.6	16.4
27	Majorca	-	-	1	-	18.0	17.0	1015.0	WSW	10	6	24.3	15.2
28	Madrid	-	-	1	-	13.0	11.0	1014.2	SSW	10	3	23.4	8.7
29	Lisbon	1020.1	-	0	-	16.0	12.9	1019.2	-	0	8	16.0	15.4
30	Athens	1012.9	N	3	-	24.7	17.9	1016.0	SSW	4	1	32.8	13.2
31	Malta	1013.2	E	10	7	22.7	20.2	1010.5	ESE	20	0	27.8	20.0
32	Gibraltar	1019.6	W	11	0	17.5	14.7	1019.5	WSW	14	5	21.8	13.8

Daily Weather Summary for Thursday 07 June 2018

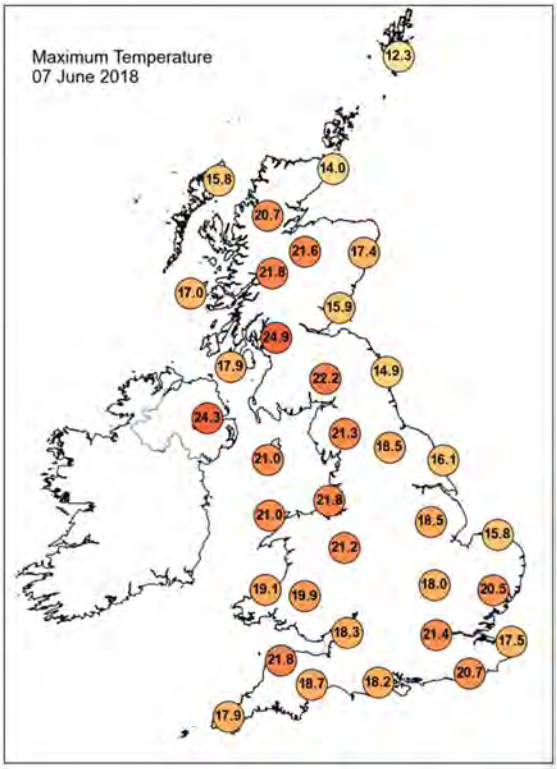

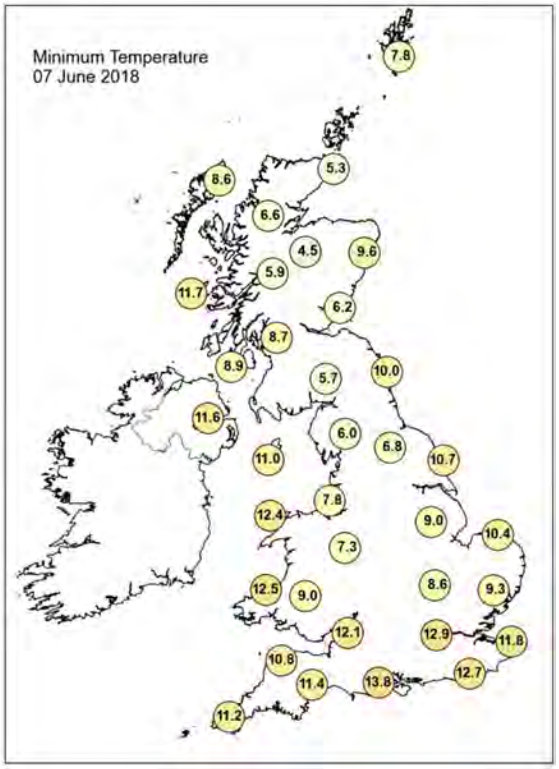

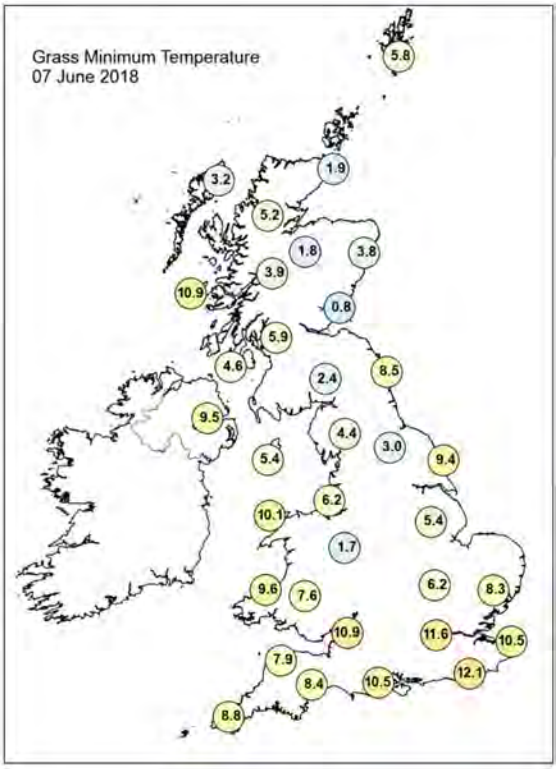

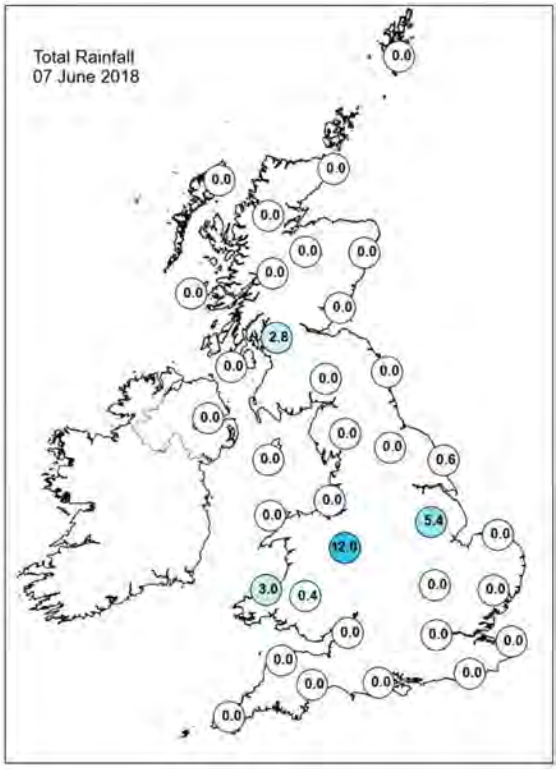

Daily Weather Summary for Thursday 07 June 2018

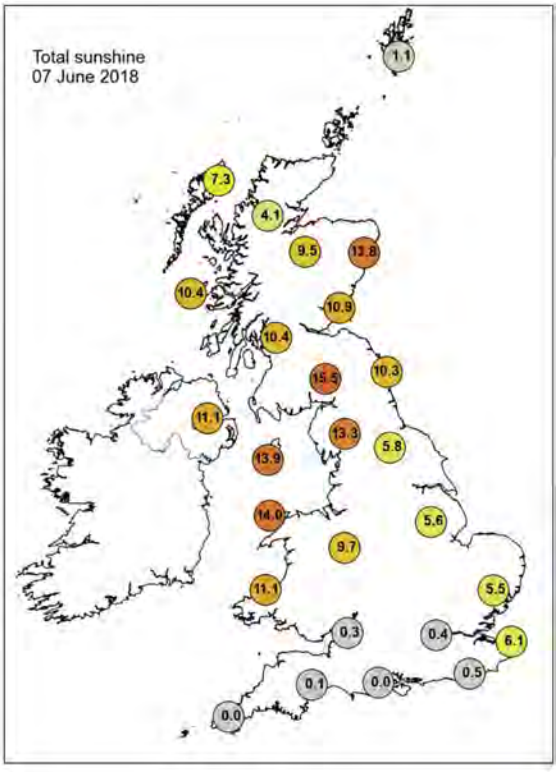

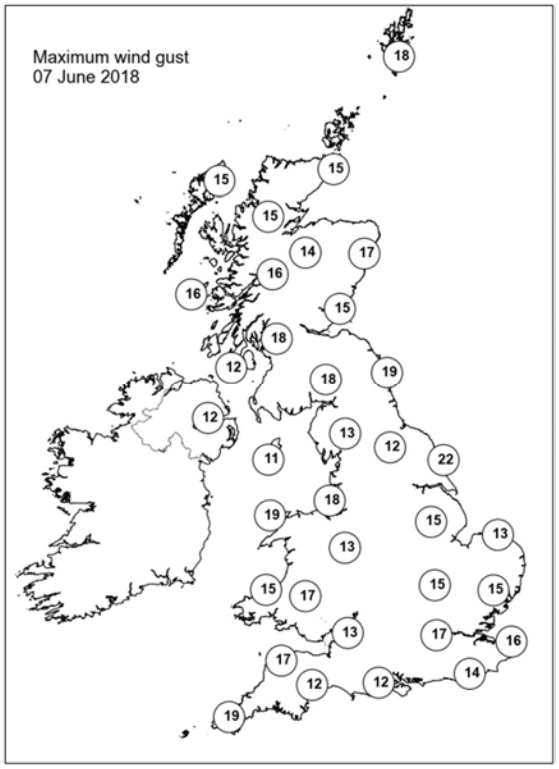

None of the selected stations observed a day of sleet or snow falling or non-zero snow depth at 0900 UTC.

Daily Weather Summary for Friday 08 June 2018

This day's summary created 15/06/2018 03:00

Summary of the UK Weather for Friday 08 June 2018

Overnight, a band of showers intensified and paused over Wales, the Midlands and Yorkshire. The rest of the UK stayed dry. It was generally clear in the south and west, but rather cloudy near north-eastern coasts. It was fairly mild for most, even quite muggy in the south, but cooler across some northern areas.

Through the morning, outbreaks of rain continued to affect parts of Wales and the Midlands. Most of the rain was light, but with the odd heavier outbreak in places. The rain persisted for much of the day, moving slightly further north by the evening. There was plenty of cloud to the south of the rain, but some sunny spells developed, especially across the southeast. There was sunshine too across many northern areas, but this sparked of heavy and thundery showers, especially across Northern Ireland and western Scotland, but it was a warm day in the sunshine.

Many areas turned largely dry through the start of the night, as showers eased for most. Low cloud spread from the North Sea into many eastern areas, and it stayed on the warm side.

Daily Extremes

Highest Maximum	**24.1°C** Ringmer, Bishops Lane (East Sussex, 23 mAMSL)
Lowest Maximum	**11.1°C** Loftus (Cleveland, 158 mAMSL)
Highest Minimum	**15.5°C** Chivenor (Devon, 6 mAMSL)
Lowest Minimum	**0.9°C** Kinbrace, Hatchery (Sutherland, 103 mAMSL)
Lowest Grass Minimum	**0.0°C** Altnaharra No 2 (Sutherland, 81 mAMSL)
Most Rainfall	**17.8mm** Milford Haven Conservancy Board (Dyfed, 44 mAMSL)
Most Sunshine	**12.9hr** Kinloss (Moray (in Grampian Region), 5 mAMSL)
Highest Gust	**27Kt 31mph** Portglenone (Antrim, 64 mAMSL)
Highest Gust (mountain)	**17Kt 20mph** Great Dun Fell No 2 (Cumbria, 847 mAMSL) also Glen Ogle (Perthshire (in Central Region), 564 mMASL)
Greatest Snow Depth at 0900 UTC	No non-zero values

mAMSL refers to station elevation in metres above mean sea level.

Daily Weather Summary for Friday 08 June 2018

North Atlantic and Europe analysis charts and satellite images at 0000 UTC

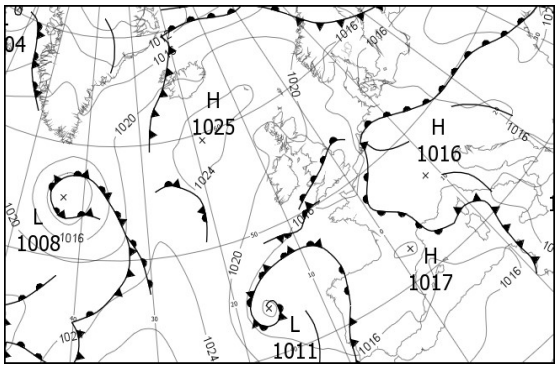



North Atlantic and Europe analysis charts and satellite images at 1200 UTC

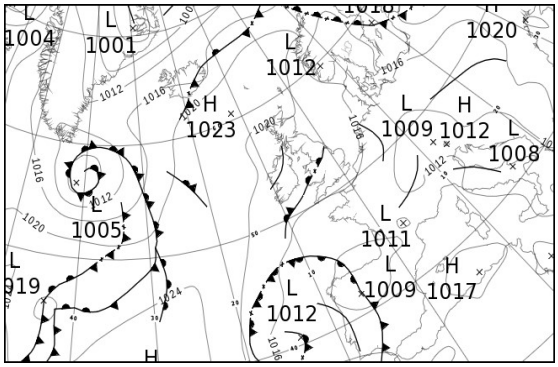



All satellite imagery copyright Met Office and EUMETSAT (European Organisation for the Exploitation of Meteorological Satellites). These show infra-red images from the geostationary MSG satellite. The rainfall rates are derived from both rain-radar and satellite data.

Daily Weather Summary for Friday 08 June 2018

UK satellite and rain-radar precipitation rates at (L) 0000 and (R) 1200 UTC



UK wind speed and direction at (L) 0000 and (R) 1200 UTC

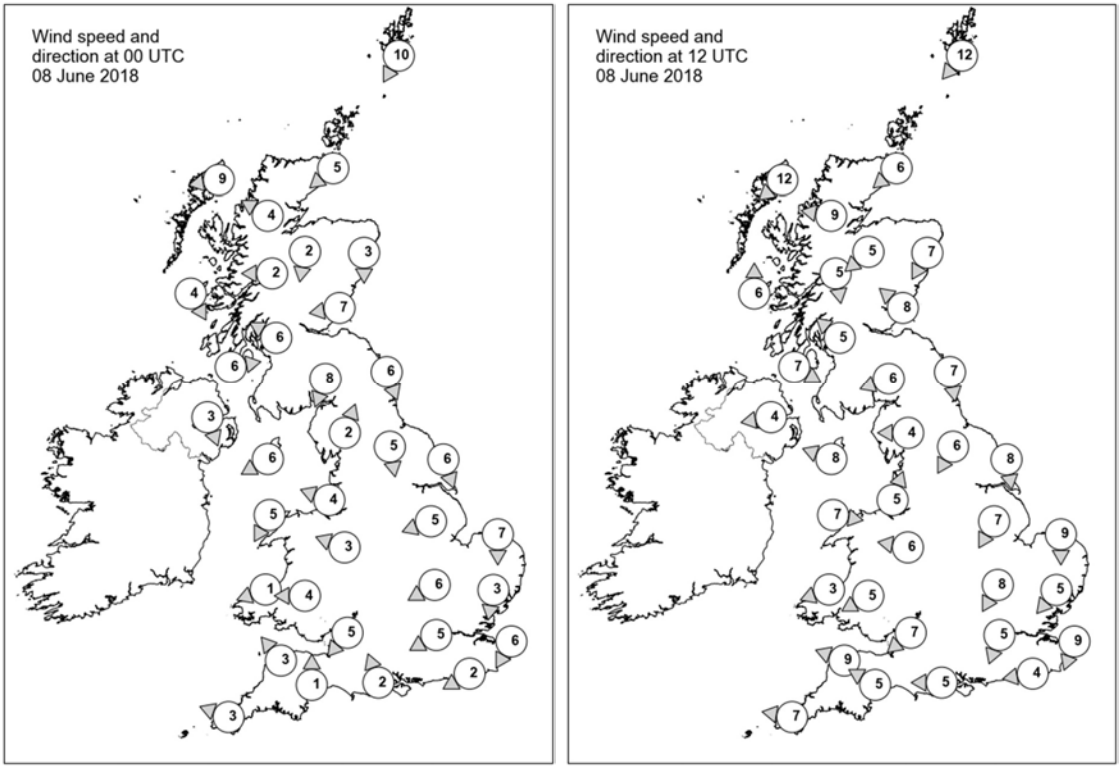

Daily Weather Summary for Friday 08 June 2018

Selected UK readings at (L) 0000 and (R) 1200 UTC

STATIONS		0000 UTC						1200 UTC					
NO	SITE	PRESS	WDIR	WSPD	CLOUD	TEMP	TDEW	PRESS	WDIR	WSPD	CLOUD	TEMP	TDEW
1	Lerwick	1021.7	NNE	10	8	9.4	7.5	1021.1	NE	12	8	10.9	8.8
2	Wick	1021.7	NE	5	7	10.0	6.7	1020.9	NE	6	7	11.7	8.8
3	Stornoway	1019.1	E	9	8	13.2	9.7	1019.3	NE	12	7	13.6	10.4
4	Loch Glascarnoch	1021.2	ESE	4	8	10.5	7.4	1018.8	E	9	4	16.9	9.1
5	Aviemore	1020.8	N	2	3	9.6	7.2	1018.5	NE	5	8	17.0	7.5
6	Dyce	1021.3	N	3	6	9.0	6.5	1019.9	NNE	7	7	14.1	8.3
7	Tulloch Bridge	1019.9	E	2	8	14.4	7.8	1018.8	N	5	8	17.5	11.7
8	Tiree	1019.3	NNW	4	7	11.9	11.5	1018.9	S	6	8	15.5	12.1
9	Leuchars	1020.9	E	7	8	11.2	8.4	1020.4	SE	8	1	13.4	7.4
10	Bishopton	1019.9	ESE	6	8	12.5	7.9	1019.0	SE	5	7	18.5	11.3
11	Machrihanish	1018.6	W	6	8	12.4	10.7	1018.8	WNW	7	0	14.1	11.4
12	Boulmer	1019.8	NNW	6	8	11.7	9.0	1020.3	N	7	8	12.0	8.6
13	Eskdalemuir	1020.4	NNE	8	2	9.4	7.4	1019.2	ENE	6	7	16.7	8.7
14	Aldergrove	1018.9	NNW	3	0	11.5	9.9	1018.0	E	4	0	20.5	11.9
15	Shap	1019.4	SSW	2	8	10.4	9.2	1018.8	E	4	4	16.3	9.3
16	Leeming	1019.8	N	5	7	10.7	9.2	1019.8	NNE	6	8	13.3	9.3
17	Ronaldsway	1017.8	ENE	6	7	15.1	11.5	1018.8	ESE	8	7	16.2	10.5
18	Bridlington	1018.4	NNW	6	8	12.6	11.1	1019.0	N	8	7	12.9	10.1
19	Crosby	1017.8	ESE	4	7	17.2	11.6	1018.4	SSW	5	8	19.4	12.2
20	Valley	1017.6	NNE	5	0	13.5	10.0	1017.9	W	7	7	19.5	11.4
21	Waddington	1018.8	ENE	5	8	12.3	10.9	1019.0	NNE	7	7	14.6	10.2
22	Shawbury	1018.3	ESE	3	8	15.1	12.6	1018.8	E	6	7	14.7	12.0
23	Weybourne	1018.2	N	7	7	12.4	11.6	1018.6	N	9	8	14.8	12.3
24	Bedford	1018.5	ENE	6	8	12.4	10.4	1018.2	NNE	8	6	17.2	10.2
25	Aberporth	1017.4	ENE	1	8	15.2	12.9	1017.5	ENE	3	8	16.0	13.5
26	Sennybridge	1018.0	E	4	8	13.4	10.8	1018.1	ENE	5	8	13.8	11.7
27	Wattisham	1018.1	N	3	0	9.9	7.9	1017.6	NE	5	8	16.7	10.1
28	Filton	1017.3	NE	5	8	15.8	13.7	1017.8	NE	7	7	15.9	12.3
29	Heathrow	1017.3	ENE	5	8	16.8	12.5	1017.3	NNE	5	3	20.1	11.3
30	Manston	1017.5	NNE	6	0	11.3	10.5	1017.7	NNE	9	2	15.9	12.3
31	Chivenor	1016.7	SE	3	8	16.2	13.6	1016.6	ESE	9	8	18.3	15.1
32	Exeter	1016.5	S	1	8	15.0	13.4	1016.6	ESE	5	8	17.2	14.6
33	Herstmonceux	1017.0	ENE	2	0	11.6	11.1	1016.6	E	4	7	19.5	14.8
34	Hurn	1016.8	SSE	2	8	15.1	13.4	1016.2	E	5	8	21.2	15.3
35	Camborne	1016.3	ESE	3	8	14.3	12.8	1016.0	E	7	8	18.1	14.7

Daily Weather Summary for Friday 08 June 2018

Selected European readings at (L) 0000 and (R) 1200 UTC

STATIONS		0000 UTC						1200 UTC					
NO	SITE	PRESS	WDIR	WSPD	CLOUD	TEMP	TDEW	PRESS	WDIR	WSPD	CLOUD	TEMP	TDEW
1	Murmansk	1007.1	W	10	8	3.8	0.7	1012.0	NW	8	7	8.2	-1.4
2	Helsinki	-	-	-	6	-	-	-	-	-	5	-	-
3	Stockholm	1015.9	N	2	-	11.4	4.8	1017.3	NNW	6	-	20.7	4.8
4	Oslo	1014.4	NNE	10	-	17.5	6.1	1014.7	WSW	4	1	26.2	6.3
5	Reykjavik	1021.8	SW	5	8	8.8	7.8	1017.2	SW	8	8	10.5	7.9
6	Moscow	1017.0	NNW	2	6	10.4	3.9	1010.9	WNW	4	8	11.9	10.9
7	Kiev	1022.1	SSW	2	0	10.5	6.7	1016.9	W	8	2	25.5	7.7
8	Warsaw	1018.6	ESE	4	0	14.1	5.0	1015.6	E	4	1	26.6	5.6
9	Berlin	1015.2	ESE	4	-	17.3	7.0	-	-	-	-	-	-
10	De Bilt	1014.8	WNW	4	8	18.7	16.7	1015.6	NNE	6	8	19.0	17.1
11	Dublin	1018.6	N	4	4	10.9	9.8	1017.9	NE	8	7	20.3	13.4
12	Cork	1017.9	NNE	2	3	14.4	12.2	1017.1	ESE	8	7	19.9	14.1
13	Sofia	1018.2	S	2	2	15.0	13.2	1014.6	SE	4	4	27.8	16.5
14	Belgrade	1014.8	SSE	6	0	23.9	16.4	1011.9	ESE	8	0	33.1	15.6
15	Budapest	1016.5	NNE	2	7	18.9	13.7	1014.2	E	6	3	27.9	17.1
16	Prague	1014.6	N	2	-	18.2	13.9	1011.6	E	6	6	26.8	15.6
17	Munich	1013.4	SW	2	8	17.6	17.0	1009.5	ENE	6	6	25.2	15.8
18	Strasbourg	1014.0	S	3	-	17.5	15.7	1011.2	NNE	5	-	26.8	17.8
19	Paris	1015.3	W	5	2	15.6	14.5	1014.4	N	6	7	24.2	16.5
20	Jersey	1015.9	E	7	8	15.7	15.0	1015.4	W	4	6	19.2	15.4
21	Milan	1014.6	N	1	-	18.2	16.8	1014.1	N	2	-	22.3	15.8
22	Marseille	1014.3	NW	3	8	17.9	16.8	1012.9	WSW	6	-	25.6	15.0
23	Bordeaux	1014.8	NNE	4	-	16.7	15.6	1012.5	E	7	-	25.0	14.5
24	Rome	1012.1	ENE	8	6	19.4	17.2	-	-	-	-	-	-
25	Ajaccio	1014.9	NE	3	-	16.6	15.3	1013.3	SW	10	-	23.0	16.3
26	Barcelona	1015.8	NNE	2	3	17.8	15.2	1014.5	SSW	10	2	23.2	17.2
27	Majorca	-	-	2	-	16.0	14.0	1015.5	SSW	12	5	24.8	17.6
28	Madrid	-	S	5	-	18.0	11.0	1013.0	S	11	8	18.1	11.7
29	Lisbon	1013.7	-	0	-	16.6	16.3	1014.3	-	0	7	20.2	13.1
30	Athens	1017.0	N	1	-	23.4	20.1	1017.3	S	4	1	30.6	17.4
31	Malta	1008.7	NE	11	4	22.2	21.6	1013.5	NW	22	1	25.7	17.5
32	Gibraltar	1017.4	WSW	13	0	17.8	13.7	1015.8	WSW	10	4	21.0	15.2

Daily Weather Summary for Friday 08 June 2018

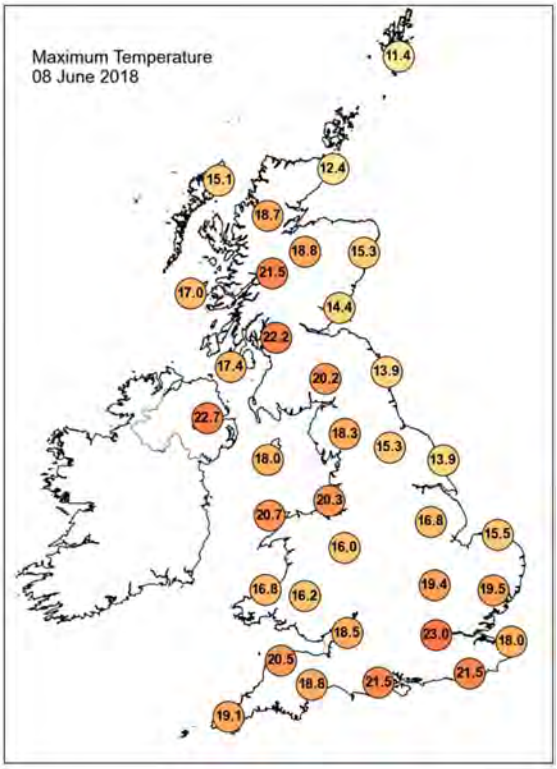

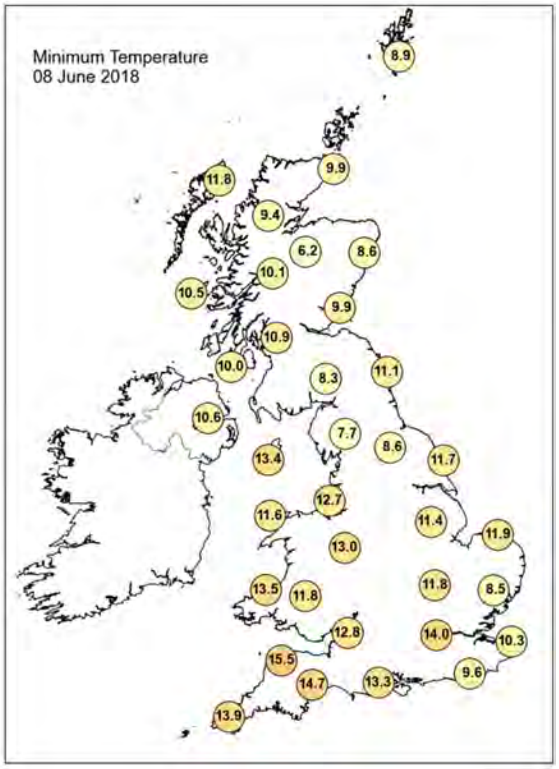

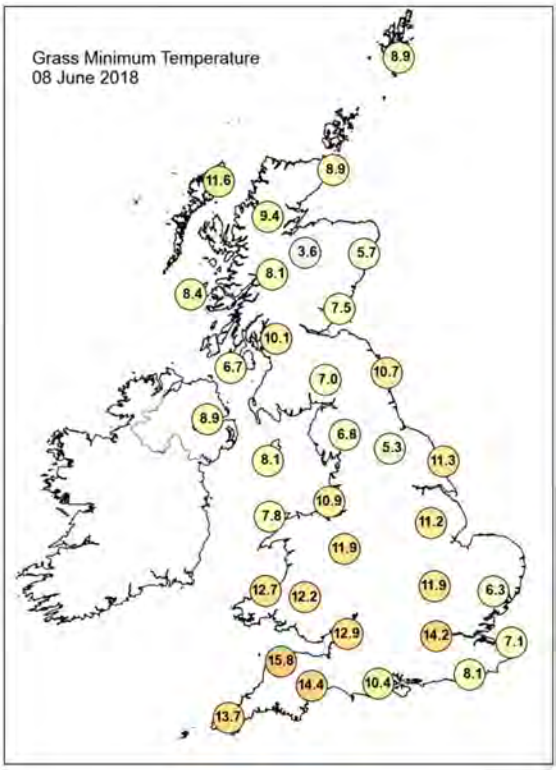

Daily Weather Summary for Friday 08 June 2018

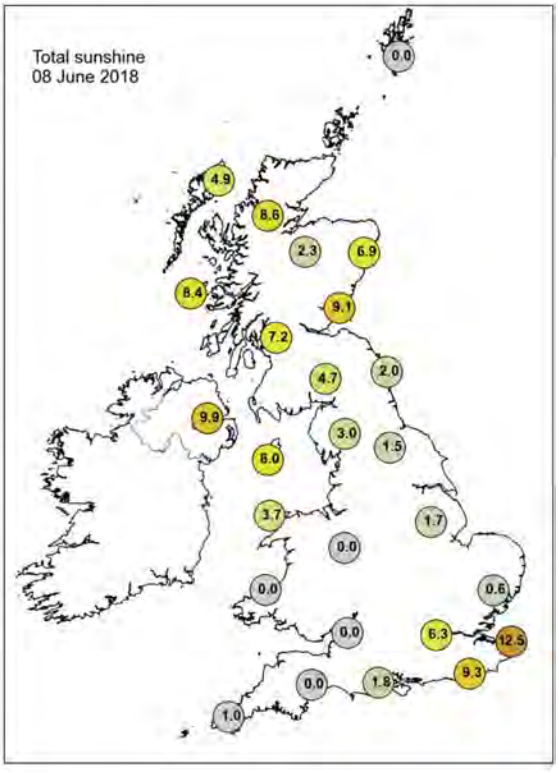

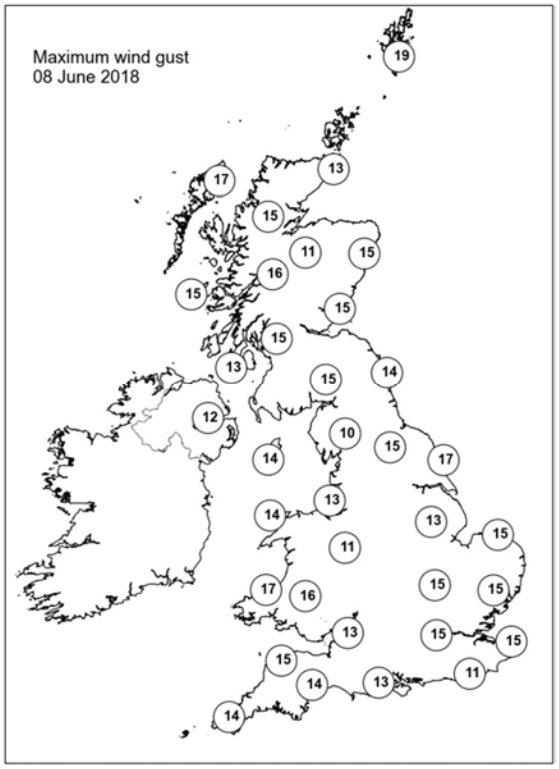

None of the selected stations observed a day of sleet or snow falling or non-zero snow depth at 0900 UTC.

Daily Weather Summary for Saturday 09 June 2018

This day's summary created 11/06/2018 03:00

Summary of the UK Weather for Saturday 09 June 2018

Isolated showers, some thunder, continued to affect parts of the northwest, with more developing along western coasts later in the night. Elsewhere it was a mainly dry, mild and humid night with low cloud moving westwards to central areas.

After a largely cloudy but dry start to the day, sunshine slowly began to break through the cloud. Many places stayed dry in the south with some warm sunshine, but some light showery rain pushed into the southeast during the later part of the afternoon. Some heavy, thundery showers developed across northwest England, Scotland and Northern Ireland with some large hail in places.

Daily Extremes

Highest Maximum	**23.7°C** Aldergrove (Antrim, 63 mAMSL)
Lowest Maximum	**11.2°C** Inverbervie No 2 (Kincardineshire, 134 mAMSL)
Highest Minimum	**15.1°C** Chivenor (Devon, 6 mAMSL)
Lowest Minimum	**5.0°C** Aboyne No 2 (Aberdeenshire, 140 mAMSL)
Lowest Grass Minimum	**2.9°C** Aboyne No 2 (Aberdeenshire, 140 mAMSL)
Most Rainfall	**21.4mm** Tulloch Bridge (Inverness-shire, 249 mAMSL)
Most Sunshine	**14.1hr** Valley (Gwynedd, 10 mAMSL)
Highest Gust	**30Kt 35mph** Culdrose (Cornwall, 76 mAMSL)
Highest Gust (mountain)	**23Kt 26mph** Cairngorm Summit (Inverness-shire, 1237 mAMSL)
Greatest Snow Depth at 0900 UTC	No non-zero values

mAMSL refers to station elevation in metres above mean sea level.

Daily Weather Summary for Saturday 09 June 2018

North Atlantic and Europe analysis charts and satellite images at 0000 UTC

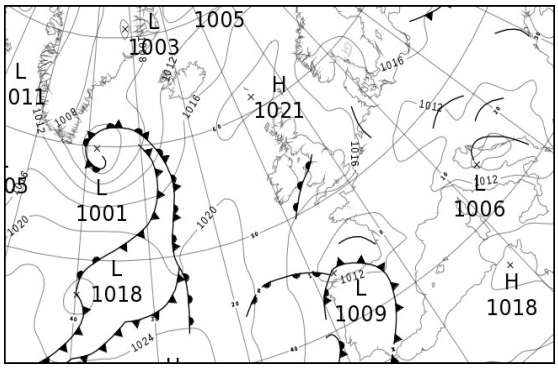



North Atlantic and Europe analysis charts and satellite images at 1200 UTC

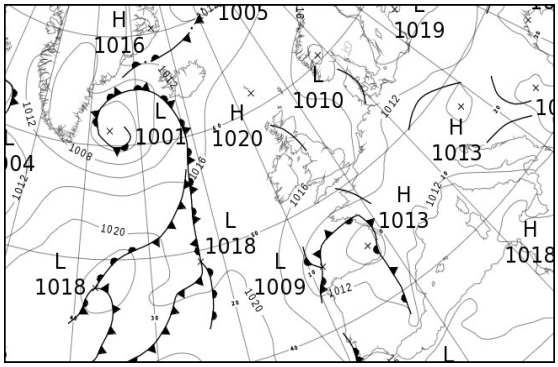



All satellite imagery copyright Met Office and EUMETSAT (European Organisation for the Exploitation of Meteorological Satellites). These show infra-red images from the geostationary MSG satellite. The rainfall rates are derived from both rain-radar and satellite data.

Daily Weather Summary for Saturday 09 June 2018

UK satellite and rain-radar precipitation rates at (L) 0000 and (R) 1200 UTC



UK wind speed and direction at (L) 0000 and (R) 1200 UTC

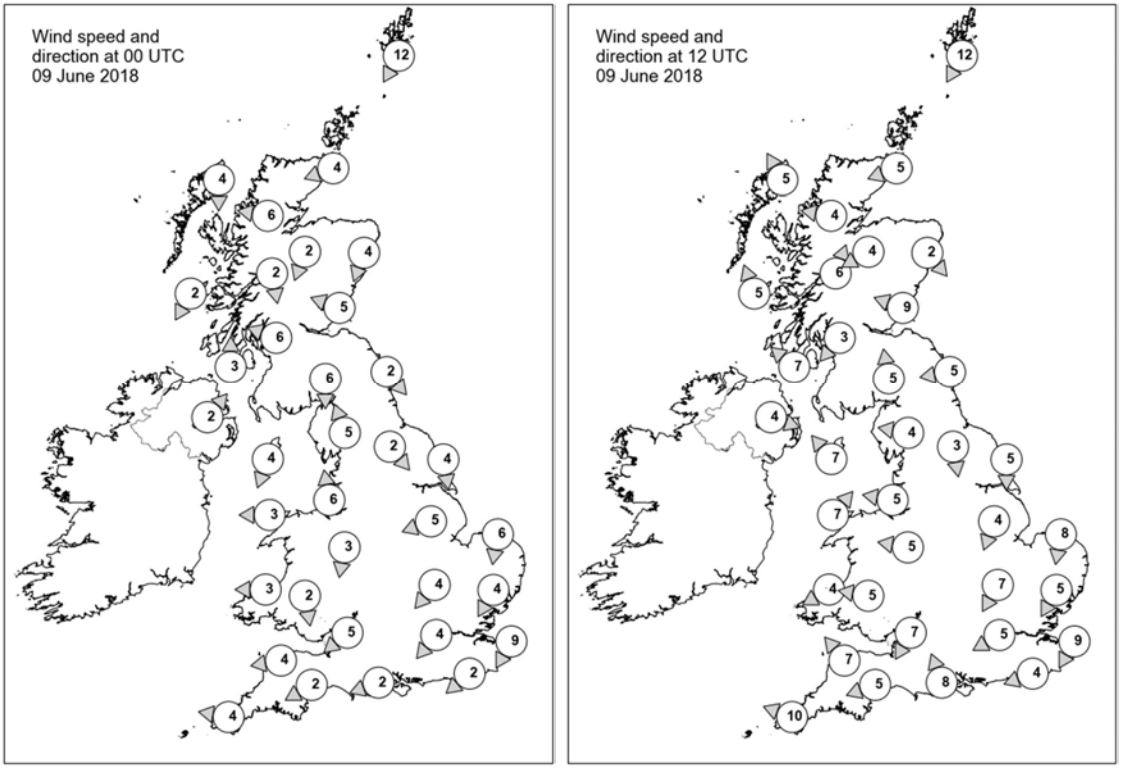

Daily Weather Summary for Saturday 09 June 2018

Selected UK readings at (L) 0000 and (R) 1200 UTC

STATIONS		0000 UTC						1200 UTC					
NO	SITE	PRESS	WDIR	WSPD	CLOUD	TEMP	TDEW	PRESS	WDIR	WSPD	CLOUD	TEMP	TDEW
1	Lerwick	1019.3	NNE	12	8	8.8	8.4	1018.1	NNE	12	8	11.4	9.3
2	Wick	1019.4	ENE	4	8	9.9	8.8	1018.3	ENE	5	8	10.6	9.1
3	Stornoway	1017.3	N	4	7	12.0	10.0	1016.5	SSE	5	8	15.3	11.4
4	Loch Glascarnoch	1019.2	E	6	8	10.3	8.4	1016.4	E	4	4	16.6	11.3
5	Aviemore	1018.8	NNE	2	7	9.0	7.8	1016.3	ENE	4	7	16.7	11.5
6	Dyce	1019.0	NNE	4	8	10.6	8.2	1017.7	NW	2	8	13.4	9.3
7	Tulloch Bridge	1018.5	N	2	8	13.2	10.0	1016.5	SSW	6	4	18.2	10.7
8	Tiree	1017.4	NNE	2	8	12.6	10.5	1016.6	SSE	5	8	14.1	11.7
9	Leuchars	1019.0	ESE	5	8	11.7	8.3	1017.7	ESE	9	8	13.4	9.4
10	Bishopton	1018.2	ESE	6	7	12.2	9.0	1016.1	NE	3	0	21.0	11.7
11	Machrihanish	1017.1	S	3	4	11.4	10.3	1016.2	SE	7	1	18.2	12.3
12	Boulmer	1018.9	NW	2	8	11.2	8.5	1018.0	E	5	8	12.8	8.8
13	Eskdalemuir	1018.8	N	6	8	11.4	9.2	1016.8	S	5	7	14.9	12.5
14	Aldergrove	1017.3	SW	2	4	12.9	11.6	1016.0	WNW	4	6	19.2	13.5
15	Shap	1018.1	SSE	5	7	12.0	10.4	1015.9	E	4	1	20.2	12.6
16	Leeming	1018.8	NW	2	8	10.3	8.9	1017.6	N	3	7	16.1	10.9
17	Ronaldsway	1017.4	NNE	4	7	12.6	9.3	1017.0	SE	7	1	17.6	11.8
18	Bridlington	1018.1	N	4	8	11.8	9.3	1017.6	N	5	8	14.6	10.9
19	Crosby	1017.7	S	6	8	15.8	12.4	1016.7	E	5	5	20.6	12.5
20	Valley	1017.1	E	3	7	13.0	11.8	1016.0	SW	7	0	21.3	9.3
21	Waddington	1018.4	ENE	5	8	11.7	9.9	1017.5	NNE	4	8	14.1	9.7
22	Shawbury	1017.8	N	3	8	12.9	11.7	1016.6	E	5	7	17.7	10.9
23	Weybourne	1017.8	N	6	8	11.9	10.5	1017.5	N	8	8	13.7	11.4
24	Bedford	1018.2	NE	4	0	9.9	9.3	1017.1	NNE	7	8	15.3	11.1
25	Aberporth	1016.9	E	3	8	14.8	13.6	1016.1	ENE	4	8	16.3	13.7
26	Sennybridge	1017.6	N	2	8	13.3	12.5	1015.9	E	5	8	17.6	13.2
27	Wattisham	1017.4	NNE	4	0	10.0	9.0	1016.1	NNE	5	8	18.1	11.3
28	Filton	1016.9	NE	5	6	15.0	12.1	1016.2	NNE	7	7	18.4	12.4
29	Heathrow	1017.1	NE	4	7	14.4	10.9	1016.1	ENE	5	3	19.2	10.3
30	Manston	1016.8	NNE	9	7	12.5	11.9	1016.5	NNE	9	8	15.5	12.5
31	Chivenor	1016.4	E	4	7	15.3	13.7	1015.3	SE	7	6	21.5	14.5
32	Exeter	1016.0	ENE	2	7	13.4	13.1	1015.3	ENE	5	7	19.6	14.1
33	Herstmonceux	1016.7	NE	2	0	11.5	10.2	1015.7	ENE	4	8	18.6	13.4
34	Hurn	1016.4	ENE	2	0	11.1	10.4	1015.6	SSE	8	7	17.1	12.6
35	Camborne	1015.7	E	4	7	14.7	12.9	1014.7	ESE	10	4	19.2	14.9

Daily Weather Summary for Saturday 09 June 2018

Selected European readings at (L) 0000 and (R) 1200 UTC

STATIONS		0000 UTC						1200 UTC					
NO	SITE	PRESS	WDIR	WSPD	CLOUD	TEMP	TDEW	PRESS	WDIR	WSPD	CLOUD	TEMP	TDEW
1	Murmansk	1015.0	-	0	7	4.0	0.3	1013.5	N	6	7	9.1	-2.8
2	Helsinki	-	-	-	1	-	-	-	-	-	6	-	-
3	Stockholm	1017.3	SE	4	-	10.8	7.3	1016.1	SSW	10	-	23.4	6.3
4	Oslo	1014.7	SE	2	-	14.5	10.7	1013.3	SW	6	5	27.0	13.0
5	Reykjavik	1014.3	SSE	4	8	10.0	6.8	1011.9	SSE	12	8	11.7	8.6
6	Moscow	1014.0	NW	2	0	7.0	1.9	1015.4	NNW	6	7	13.3	0.1
7	Kiev	1013.5	-	0	0	18.0	12.1	1011.8	NE	6	2	27.2	5.7
8	Warsaw	1014.9	ESE	4	0	18.1	7.6	1013.7	N	4	5	28.7	7.9
9	Berlin	-	-	-	-	-	-	-	-	-	-	-	-
10	De Bilt	1014.7	N	4	8	17.4	16.6	1014.0	NE	6	5	23.6	16.4
11	Dublin	1017.4	E	6	5	12.1	10.3	1016.2	SE	10	2	20.5	10.9
12	Cork	1017.0	E	2	2	14.3	10.9	1015.9	ESE	8	3	19.4	14.0
13	Sofia	1013.9	SE	4	6	19.0	15.0	1007.1	N	6	7	26.2	16.0
14	Belgrade	1007.5	SE	6	5	25.5	17.8	1008.2	NE	4	8	24.5	20.2
15	Budapest	1012.5	N	4	8	18.9	17.0	1013.0	NNW	4	8	19.3	18.1
16	Prague	1011.2	N	2	-	20.1	15.5	1009.2	SSE	6	5	29.8	11.9
17	Munich	1011.1	SW	6	2	16.9	14.2	1010.2	WNW	4	7	24.7	15.1
18	Strasbourg	1011.8	SSE	3	8	18.6	17.8	1011.3	NW	3	-	27.1	20.0
19	Paris	1013.9	NE	6	7	18.4	16.9	1013.2	ENE	5	4	22.5	17.6
20	Jersey	1015.1	ESE	10	8	14.7	12.1	1012.9	ENE	13	5	16.6	16.2
21	Milan	1011.4	SW	3	-	19.1	16.2	1011.8	N	4	0	27.1	15.2
22	Marseille	1014.0	ESE	4	-	18.9	16.3	1013.2	S	11	-	26.1	17.2
23	Bordeaux	1011.0	ESE	4	8	21.6	16.1	1012.5	WNW	3	8	19.9	16.5
24	Rome	1012.1	WNW	8	3	19.1	17.5	1014.3	W	15	2	24.4	17.0
25	Ajaccio	1014.9	NE	4	-	16.6	15.1	1015.7	WSW	9	-	24.2	17.9
26	Barcelona	1013.5	W	3	5	20.4	18.7	1014.4	SSW	8	5	25.5	15.6
27	Majorca	1014.4	ENE	2	3	17.1	15.8	1014.1	SSE	7	6	29.3	9.4
28	Madrid	1013.3	WNW	1	5	14.2	13.1	1011.2	SSW	9	5	21.0	10.2
29	Lisbon	1014.4	-	0	-	14.7	12.4	1014.0	-	0	-	20.7	14.6
30	Athens	1012.6	-	0	-	22.7	20.7	1009.4	SSW	4	0	31.8	16.0
31	Malta	1015.9	NW	9	0	19.6	17.2	1016.7	NW	13	1	26.6	13.3
32	Gibraltar	1015.8	W	10	8	17.6	13.8	1015.2	WSW	8	3	22.1	11.6

Daily Weather Summary for Saturday 09 June 2018

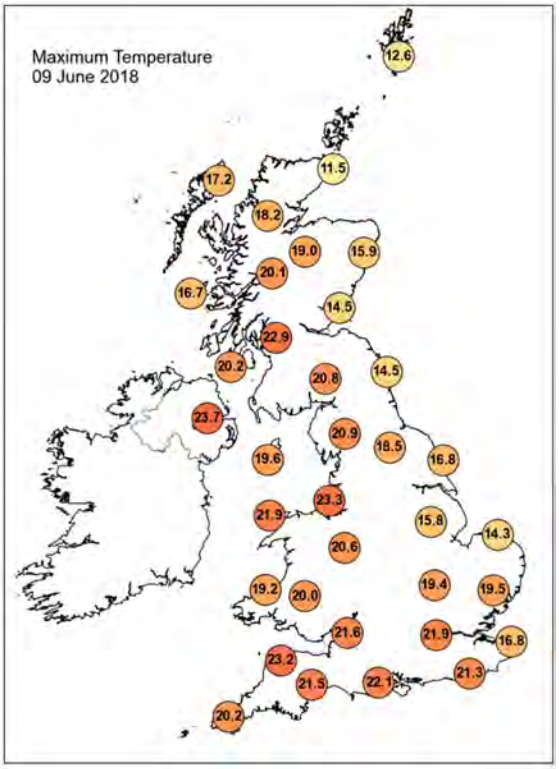

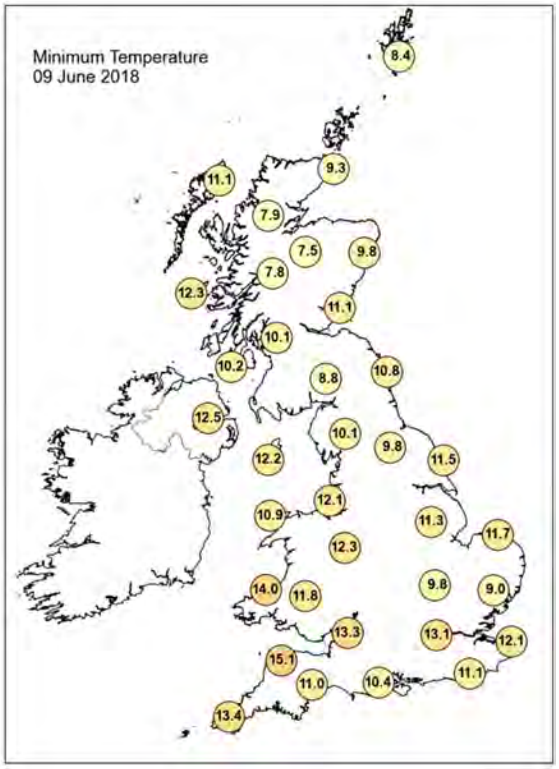

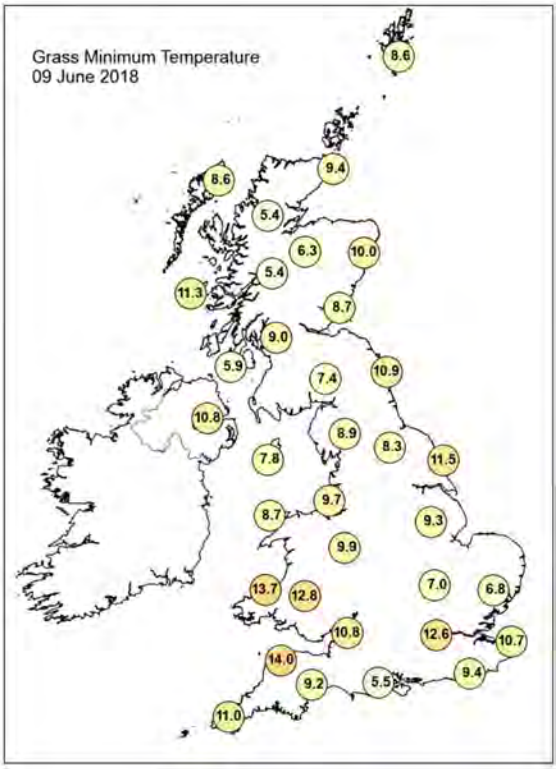

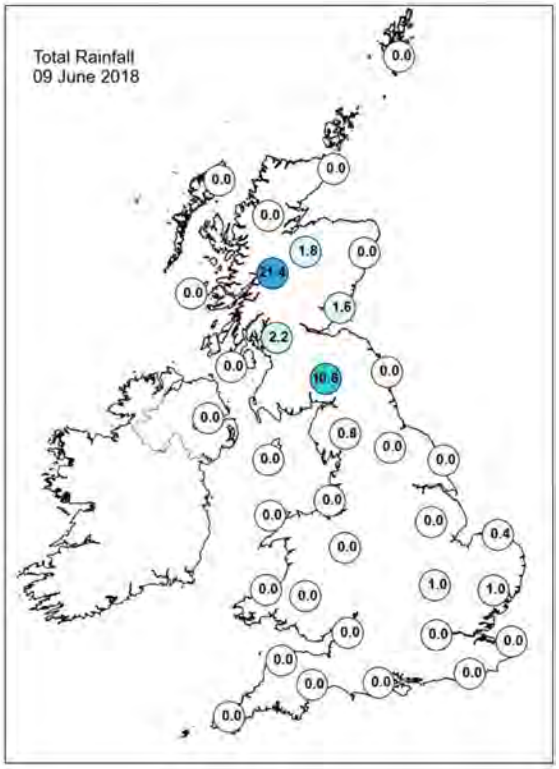

Daily Weather Summary for Saturday 09 June 2018

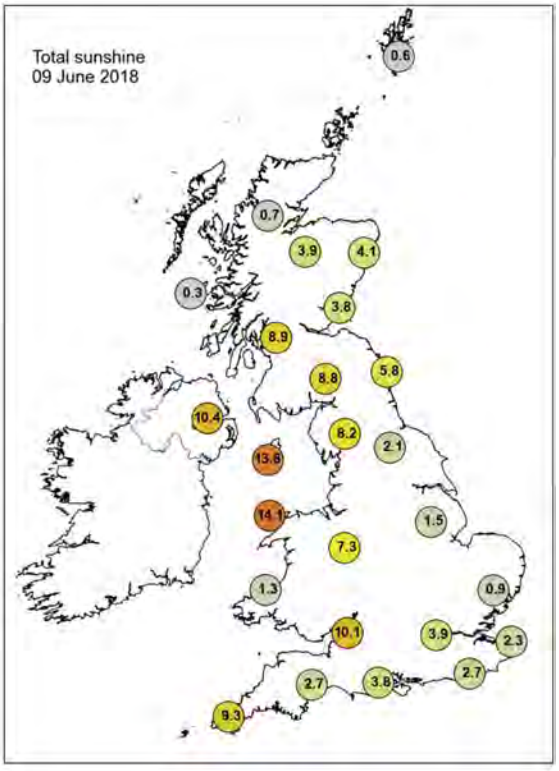

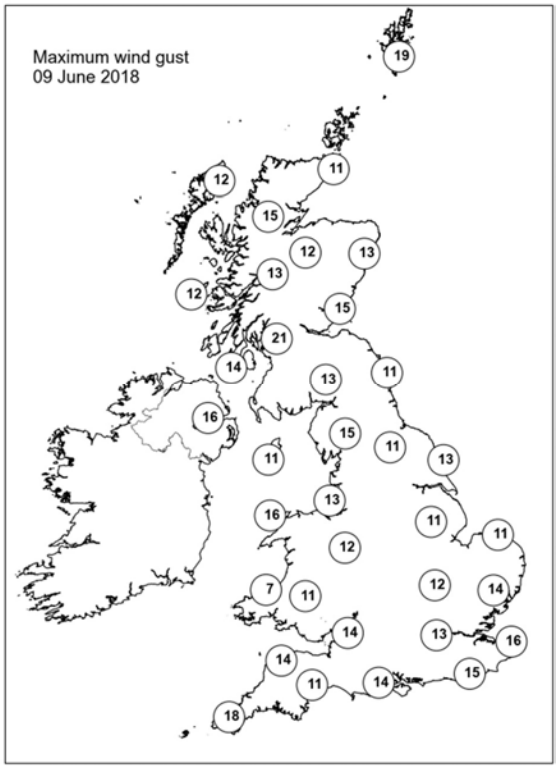

None of the selected stations observed a day of sleet or snow falling or non-zero snow depth at 0900 UTC.

Daily Weather Summary for Sunday 10 June 2018

This day's summary created 17/06/2018 03:00

Summary of the UK Weather for Sunday 10 June 2018

A few showers persisted across parts of Scotland, but most have died out through the early hours. There was some light and patchy drizzly rain across parts of south east England for a time too. Elsewhere it was a dry night, with clear spells across many central parts of the UK. The cloud across southern and eastern England slowly broke up as the day progressed though remained across some southern counties. Elsewhere was bright with some warm spells of sunshine. This sparked off some heavy showers and also a few thunderstorms, mainly focused across parts of the Boarders down into Cumbria and Northumberland but later on into other parts of Northern England. The odd heavy shower also developed across Wales and the West Country. Through the evening the heavy showers slowly eased for most. It was another warm day with above average temperatures across the country, but nearer to average across much of Scotland.

Daily Extremes

Highest Maximum	**25.5°C** Porthmadog (Gwynedd, 7 mAMSL)
Lowest Maximum	**11.8°C** Inverbervie No 2 (Kincardineshire, 134 mAMSL)
Highest Minimum	**15.3°C** Mumbles Head (West Glamorgan, 43 mAMSL)
Lowest Minimum	**4.4°C** Ravensworth (North Yorkshire, 120 mAMSL)
Lowest Grass Minimum	**1.0°C** Scarborough (North Yorkshire, 110 mAMSL) also Copley (Durham, 253 mMASL)
Most Rainfall	**25.0mm** Carterhouse (Roxburghshire, 308 mAMSL)
Most Sunshine	**15.6hr** Morecambe No 2 (Lancashire, 7 mAMSL)
Highest Gust	**23Kt 26mph** Langdon Bay (Kent, 117 mAMSL) also Eskdalemuir (Dumfriesshire, 236 mMASL)
Highest Gust (mountain)	**26Kt 30mph** Cairnwell (Aberdeenshire, 928 mAMSL)
Greatest Snow Depth at 0900 UTC	No non-zero values

mAMSL refers to station elevation in metres above mean sea level.

Daily Weather Summary for Sunday 10 June 2018

North Atlantic and Europe analysis charts and satellite images at 0000 UTC

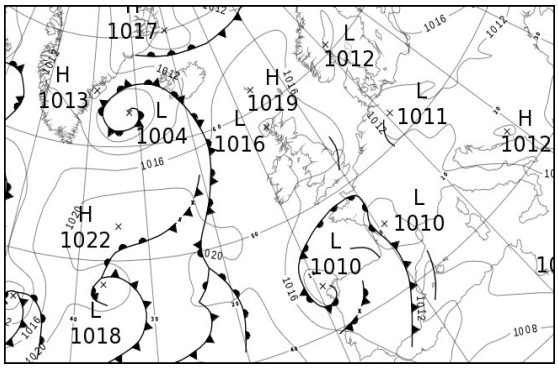



North Atlantic and Europe analysis charts and satellite images at 1200 UTC

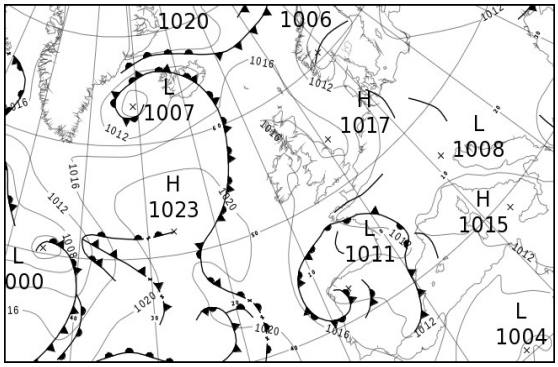



All satellite imagery copyright Met Office and EUMETSAT (European Organisation for the Exploitation of Meteorological Satellites). These show infra-red images from the geostationary MSG satellite. The rainfall rates are derived from both rain-radar and satellite data.

Daily Weather Summary for Sunday 10 June 2018

UK satellite and rain-radar precipitation rates at (L) 0000 and (R) 1200 UTC



UK wind speed and direction at (L) 0000 and (R) 1200 UTC

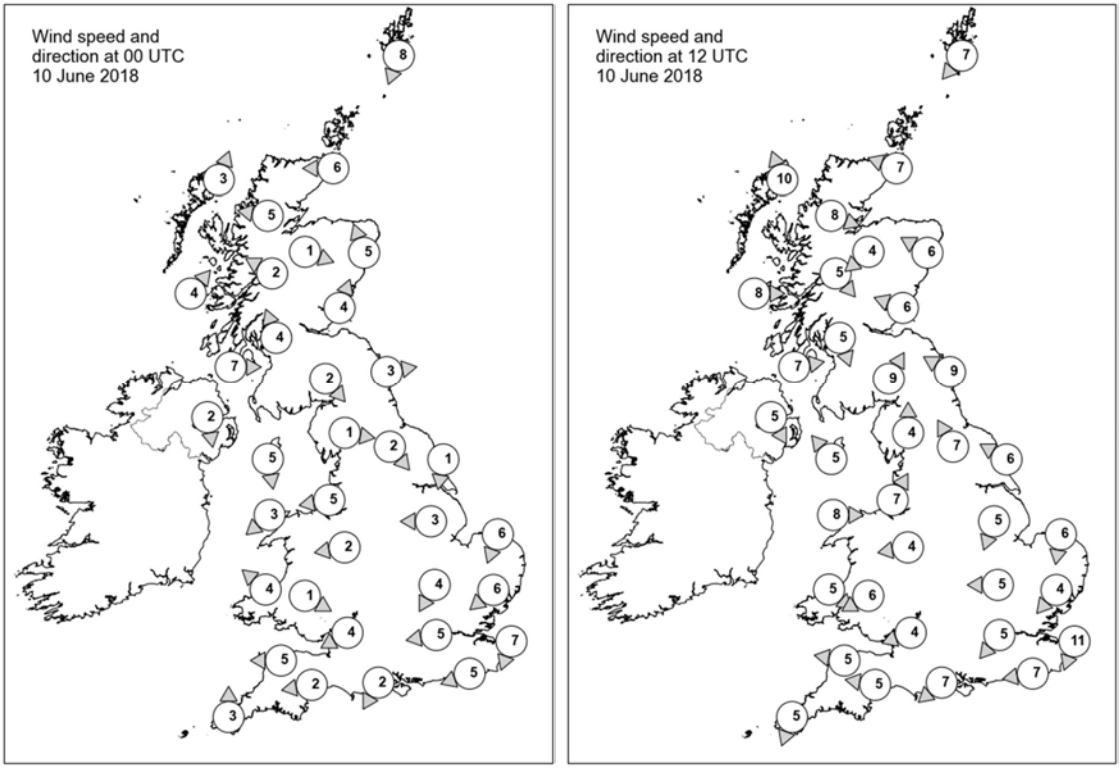

Daily Weather Summary for Sunday 10 June 2018

Selected UK readings at (L) 0000 and (R) 1200 UTC

STATIONS		0000 UTC						1200 UTC					
NO	SITE	PRESS	WDIR	WSPD	CLOUD	TEMP	TDEW	PRESS	WDIR	WSPD	CLOUD	TEMP	TDEW
1	Lerwick	1017.4	NNE	8	8	9.3	7.3	1016.4	NE	7	7	10.9	7.5
2	Wick	1017.2	E	6	8	9.9	8.4	1016.7	ESE	7	8	12.0	8.6
3	Stornoway	1015.6	SSW	3	8	12.7	11.4	1015.5	SSE	10	7	16.1	9.8
4	Loch Glascarnoch	1016.9	E	5	8	10.6	10.0	1016.4	WNW	8	8	11.7	10.9
5	Aviemore	1016.2	WNW	1	8	11.4	11.1	1014.5	NE	4	6	18.2	12.4
6	Dyce	1017.1	SSE	5	8	10.3	9.0	1016.4	ESE	6	8	11.9	10.7
7	Tulloch Bridge	1017.0	ESE	2	8	11.8	11.5	1016.7	NW	5	8	13.4	8.4
8	Tiree	1016.6	SW	4	8	12.5	10.9	1016.5	W	8	8	15.0	10.9
9	Leuchars	1017.3	SSW	4	8	10.9	9.7	1015.6	ESE	6	5	15.3	11.9
10	Bishopton	1016.6	SSE	4	7	12.2	11.4	1015.6	NNW	5	8	18.4	12.5
11	Machrihanish	1016.5	W	7	4	12.0	10.6	1016.5	W	7	5	15.2	9.1
12	Boulmer	1017.0	W	3	0	8.8	8.3	1016.4	ESE	9	7	13.5	10.9
13	Eskdalemuir	1017.2	NW	2	2	10.5	10.4	1014.5	SSW	9	6	20.4	11.9
14	Aldergrove	1016.6	N	2	0	11.4	9.4	1016.4	NNW	5	8	17.9	11.2
15	Shap	1017.0	W	1	0	8.9	8.2	1015.2	S	4	7	17.8	12.1
16	Leeming	1017.1	NW	2	6	9.8	8.8	1016.2	SSE	7	3	17.7	12.6
17	Ronaldsway	1015.8	N	5	0	14.6	10.2	1015.9	SE	5	2	18.7	13.6
18	Bridlington	1016.7	N	1	1	9.6	8.7	1016.5	ESE	6	0	15.9	10.8
19	Crosby	1015.7	E	5	0	13.3	11.9	1015.3	SSW	7	1	22.3	12.7
20	Valley	1015.7	NE	3	0	13.2	12.4	1015.5	W	8	0	20.5	13.0
21	Waddington	1017.1	E	3	5	10.1	9.1	1016.6	NNE	5	7	15.8	10.6
22	Shawbury	1016.2	E	2	0	13.6	11.6	1015.5	E	4	6	19.5	13.0
23	Weybourne	1016.4	NNE	6	8	11.9	10.9	1016.7	N	6	8	14.1	10.3
24	Bedford	1016.5	NNE	4	1	11.5	10.9	1016.2	E	5	5	17.3	12.2
25	Aberporth	1015.6	SE	4	8	15.9	13.1	1015.3	NW	5	6	16.1	14.7
26	Sennybridge	1016.6	WNW	1	0	10.7	9.9	1015.2	ENE	6	1	18.8	12.0
27	Wattisham	1016.2	NE	6	8	11.6	10.6	1016.1	NE	4	8	15.2	11.5
28	Filton	1015.7	ENE	4	7	15.6	13.1	1015.2	ENE	4	4	19.3	13.6
29	Heathrow	1015.4	E	5	8	15.7	12.7	1014.9	NE	5	2	21.0	12.0
30	Manston	1015.4	NNE	7	8	12.5	11.6	1015.6	NNE	11	8	14.1	12.2
31	Chivenor	1015.3	E	5	0	14.9	12.7	1014.4	E	5	1	22.8	13.9
32	Exeter	1015.1	E	2	0	11.4	11.1	1014.4	E	5	8	20.3	15.1
33	Herstmonceux	1014.9	ENE	5	8	13.9	11.6	1014.3	E	7	5	20.8	14.2
34	Hurn	1014.8	NNE	2	8	14.1	13.2	1014.4	NE	7	8	19.6	14.6
35	Camborne	1015.1	S	3	7	15.1	14.0	1014.4	NNE	5	7	18.7	15.4

Daily Weather Summary for Sunday 10 June 2018

Selected European readings at (L) 0000 and (R) 1200 UTC

STATIONS		0000 UTC						1200 UTC					
NO	SITE	PRESS	WDIR	WSPD	CLOUD	TEMP	TDEW	PRESS	WDIR	WSPD	CLOUD	TEMP	TDEW
1	Murmansk	1013.4	NNW	6	4	4.3	1.0	1009.6	NW	8	7	10.2	0.8
2	Helsinki	-	-	-	3	-	-	-	-	-	3	-	-
3	Stockholm	1013.1	SE	4	-	15.1	11.7	1008.7	SW	6	-	28.0	9.1
4	Oslo	1011.9	SSW	4	-	17.8	13.7	-	-	-	5	-	-
5	Reykjavik	1011.2	SSW	6	8	9.5	8.2	1012.1	SSW	6	8	9.4	7.8
6	Moscow	1015.8	-	0	5	7.8	4.2	1013.3	W	2	8	12.4	6.0
7	Kiev	1014.4	E	4	2	16.8	7.0	1013.3	E	8	3	23.8	6.1
8	Warsaw	1013.0	E	6	3	19.2	10.0	1010.3	SSE	6	6	29.3	10.0
9	Berlin	-	-	-	-	-	-	-	-	-	-	-	-
10	De Bilt	1013.5	N	4	8	17.3	15.2	1013.6	N	6	5	21.4	15.1
11	Dublin	1016.1	NNE	4	1	10.6	10.3	1016.2	ENE	8	5	19.1	12.8
12	Cork	1016.4	NNW	12	7	14.4	12.4	1016.2	NW	8	7	16.8	11.9
13	Sofia	1009.4	-	0	6	17.4	16.1	1008.2	NE	2	4	22.8	14.9
14	Belgrade	1010.2	SSW	2	8	20.2	17.9	1009.8	NW	2	5	26.3	18.3
15	Budapest	1009.8	N	2	7	19.9	18.7	1010.3	E	2	7	26.8	19.2
16	Prague	1011.4	N	2	-	18.0	17.5	1008.5	N	4	6	27.1	15.9
17	Munich	1011.7	W	4	7	18.8	17.5	1010.1	NW	6	7	24.6	15.9
18	Strasbourg	1012.7	S	2	-	17.8	16.5	1010.8	NW	3	-	27.7	18.4
19	Paris	1012.7	N	3	1	18.0	16.8	1011.9	ENE	3	8	22.9	18.7
20	Jersey	1012.9	ENE	10	8	13.9	13.8	1012.8	ENE	12	5	17.6	15.9
21	Milan	1012.7	W	4	-	20.9	16.6	1011.0	WSW	5	0	28.1	19.0
22	Marseille	1013.7	ESE	5	-	19.9	12.9	1012.1	S	8	6	26.9	12.5
23	Bordeaux	1012.2	W	3	8	17.5	15.3	1012.3	SW	6	7	22.5	14.6
24	Rome	1014.5	NW	4	0	19.0	16.0	1012.9	W	14	0	27.9	12.3
25	Ajaccio	1014.9	NE	5	-	17.1	14.0	1012.7	SSW	12	-	26.0	18.7
26	Barcelona	1013.0	N	5	-	21.0	14.2	1010.6	E	12	3	28.2	14.4
27	Majorca	-	NW	6	-	21.0	18.0	1010.6	SSW	8	8	24.0	18.4
28	Madrid	-	SSE	2	-	12.0	10.0	1011.6	SSW	6	8	18.9	9.8
29	Lisbon	1016.7	-	0	-	15.0	12.3	1016.2	-	0	-	18.5	12.2
30	Athens	1006.1	N	5	-	23.8	17.1	1005.8	SW	7	5	28.8	15.4
31	Malta	1015.0	WNW	8	0	19.9	17.6	1013.1	NE	4	0	29.5	14.1
32	Gibraltar	1016.0	W	13	0	17.6	14.1	1015.1	W	18	1	21.2	10.6

Daily Weather Summary for Sunday 10 June 2018

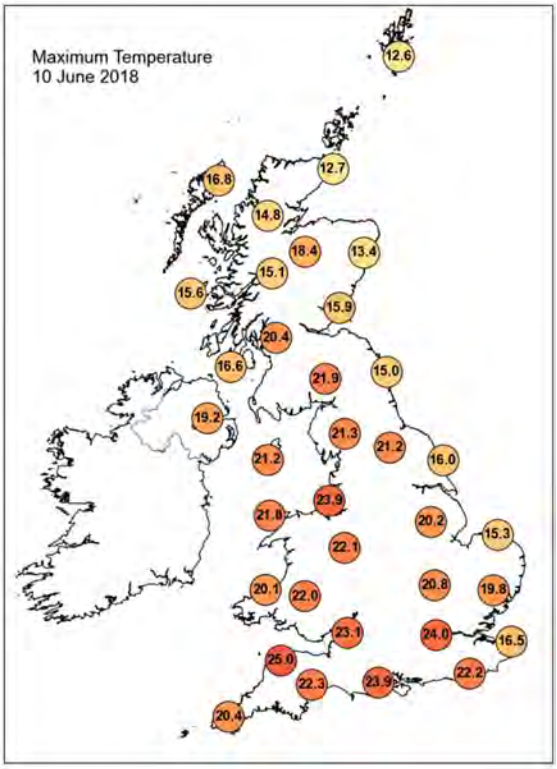

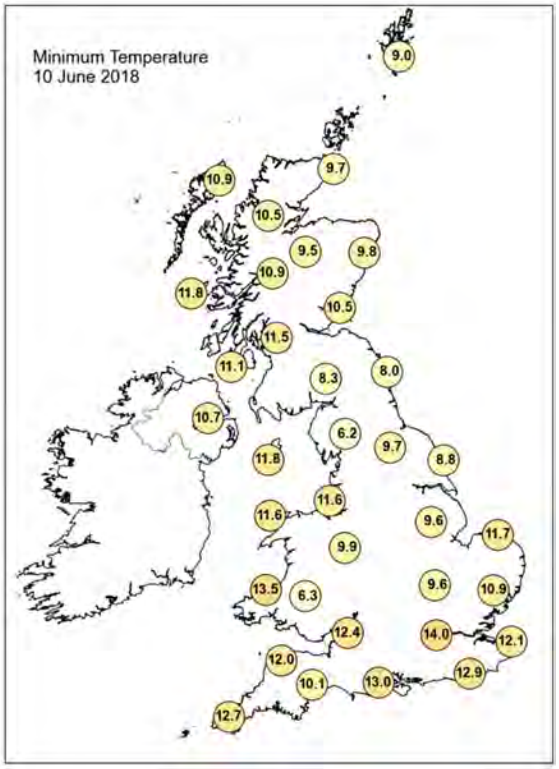

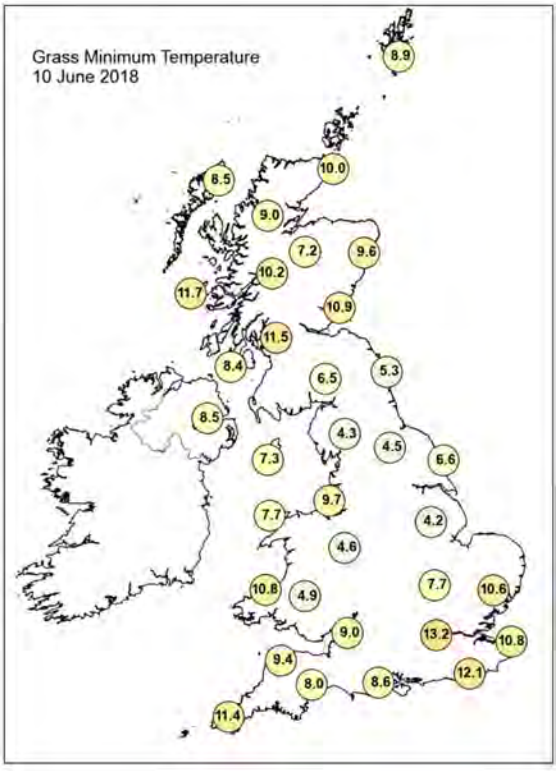

Daily Weather Summary for Sunday 10 June 2018

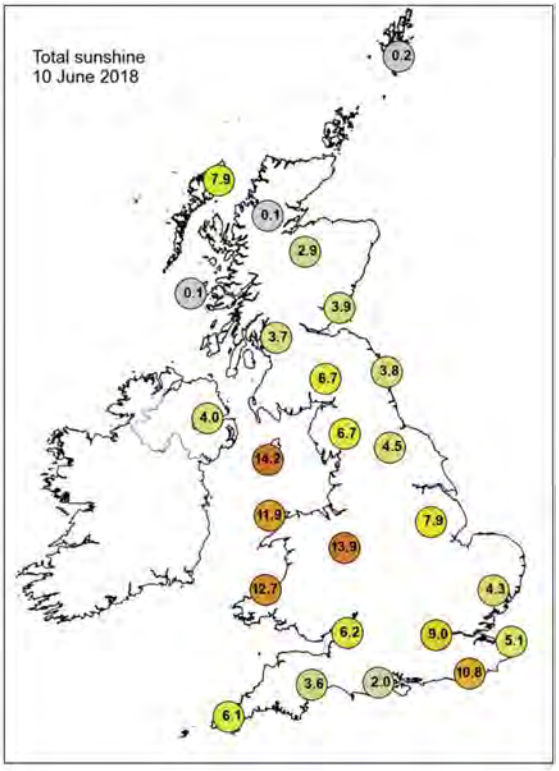

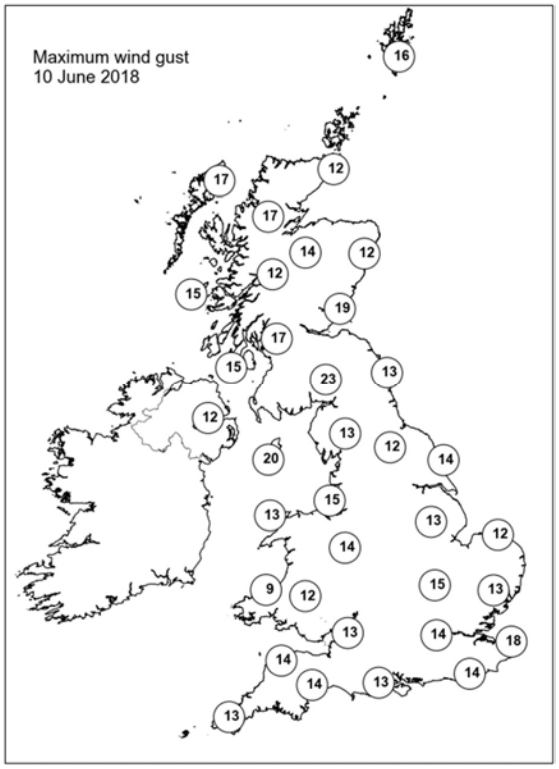

None of the selected stations observed a day of sleet or snow falling or non-zero snow depth at 0900 UTC.

Daily Weather Summary for Monday 11 June 2018

This day's summary created 11/07/2018 16:18

Summary of the UK Weather for Monday 11 June 2018

It remained cloudy through the early hours across northern and eastern parts of Scotland, with areas of coastal mist and fog. In Northern England there were a few showers but these soon faded away during the early hours; meanwhile scattered showers pushed in from the English Channel to affect parts of southern and southwest England for a time.

Plenty of warm sunshine developed across much of England and Wales through the day. Scotland, Northern Ireland and Northern England were cloudier, with some bright spells, but showers developed into the afternoon. These were light across Scotland, however, in northern England a convergence line brought thunderstorms, initially over the Pennines and Peak District. By the late afternoon there were also a few rumbles of thunder in Yorkshire.

Temperatures were mostly around average for the time of year in the north, but above average in the south.

Daily Extremes

Highest Maximum	**26.6°C** Hurn (Dorset, 10 mAMSL)
Lowest Maximum	**12.2°C** Fair Isle (Shetland, 57 mAMSL)
Highest Minimum	**15.9°C** Teignmouth (Devon, 3 mAMSL)
Lowest Minimum	**4.3°C** Santon Downham (Suffolk, 6 mAMSL)
Lowest Grass Minimum	**0.1°C** Santon Downham (Suffolk, 6 mAMSL)
Most Rainfall	**4.7mm** Drummond Castle (Perthshire (in Tayside Region), 113 mAMSL)
Most Sunshine	**14.9hr** Shawbury (Shropshire, 72 mAMSL)
Highest Gust	**32Kt 37mph** Aberdaron (Gwynedd, 95 mAMSL) also Culdrose (Cornwall, 76 mMASL)
Highest Gust (mountain)	**24Kt 28mph** Cairngorm Summit (Inverness-shire, 1237 mAMSL) also Bealach Na Ba No 2 (Ross & Cromarty, 773 mMASL)
Greatest Snow Depth at 0900 UTC	No non-zero values

mAMSL refers to station elevation in metres above mean sea level.

Daily Weather Summary for Monday 11 June 2018

North Atlantic and Europe analysis charts and satellite images at 0000 UTC

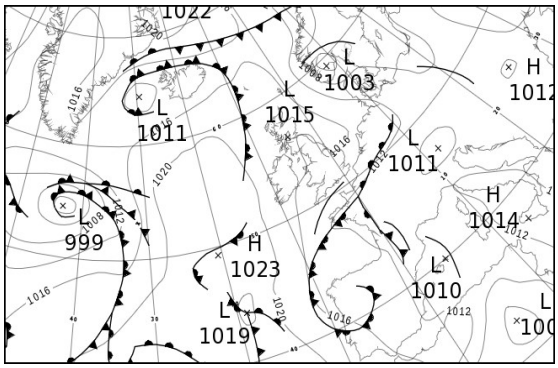



North Atlantic and Europe analysis charts and satellite images at 1200 UTC

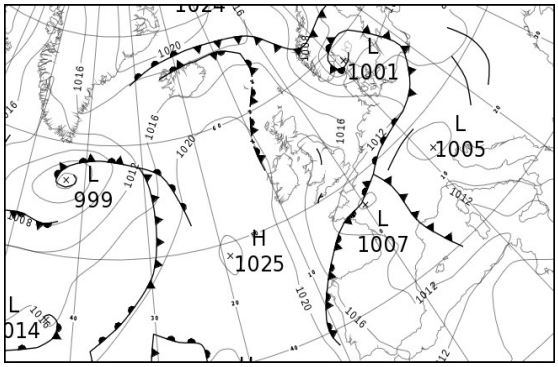



All satellite imagery copyright Met Office and EUMETSAT (European Organisation for the Exploitation of Meteorological Satellites). These show infra-red images from the geostationary MSG satellite. The rainfall rates are derived from both rain-radar and satellite data.

Daily Weather Summary for Monday 11 June 2018

UK satellite and rain-radar precipitation rates at (L) 0000 and (R) 1200 UTC



UK wind speed and direction at (L) 0000 and (R) 1200 UTC

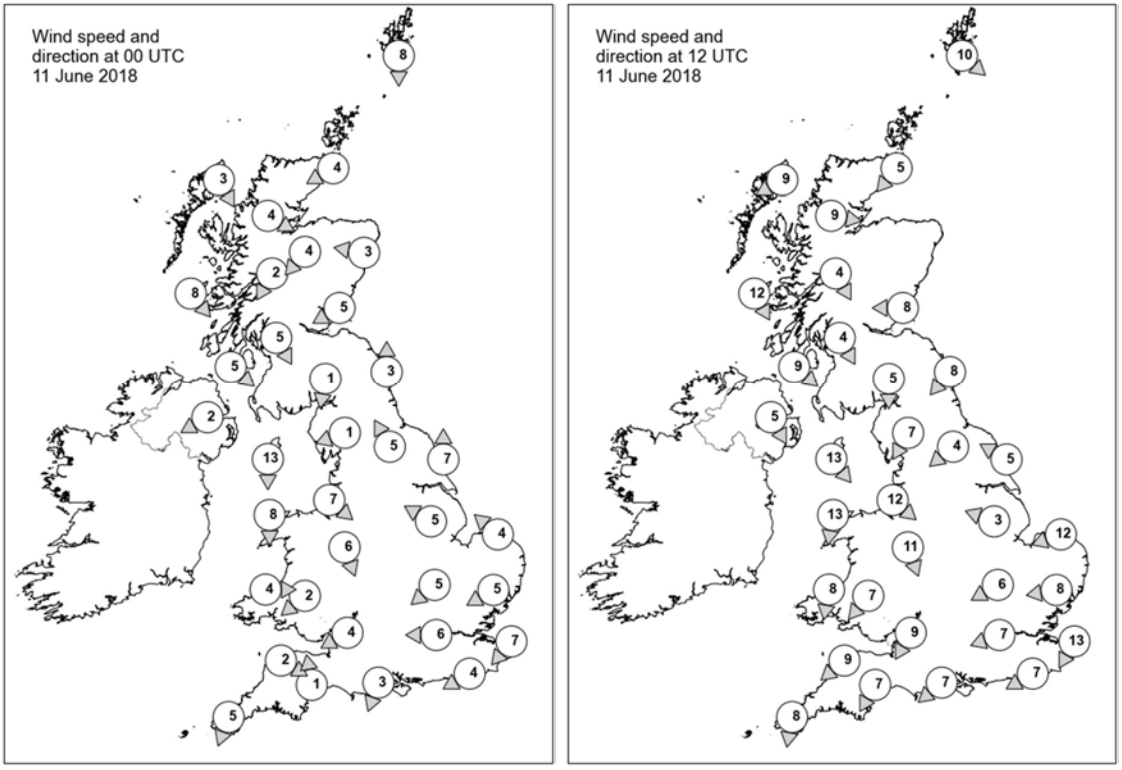

Daily Weather Summary for Monday 11 June 2018

Selected UK readings at (L) 0000 and (R) 1200 UTC

STATIONS		0000 UTC						1200 UTC					
NO	SITE	PRESS	WDIR	WSPD	CLOUD	TEMP	TDEW	PRESS	WDIR	WSPD	CLOUD	TEMP	TDEW
1	Lerwick	1016.4	N	8	8	9.1	6.1	1016.0	NW	10	7	13.2	7.0
2	Wick	1017.0	ENE	4	8	10.0	7.9	1017.9	NE	5	7	12.9	7.6
3	Stornoway	1016.4	NNW	3	8	11.3	9.3	1018.1	ENE	9	6	14.8	10.9
4	Loch Glascarnoch	1016.9	WNW	4	8	10.5	7.0	1017.3	W	9	8	14.9	6.9
5	Aviemore	1016.4	NE	4	8	11.1	9.5	-	-	-	-	-	-
6	Dyce	1016.7	E	3	8	10.9	9.5	1017.5	-	-	8	12.2	9.8
7	Tulloch Bridge	1017.2	NNE	2	8	10.5	8.5	1017.4	NNW	4	7	15.7	10.3
8	Tiree	1017.1	NW	8	7	12.3	11.1	1018.3	NNW	12	5	15.3	12.0
9	Leuchars	1016.3	ENE	5	8	11.5	11.4	1017.4	E	8	8	12.5	10.8
10	Bishopton	1016.0	NNW	5	1	9.3	7.8	1016.1	NNW	4	7	18.7	9.5
11	Machrihanish	1016.9	NW	5	7	11.4	10.7	1017.5	NW	9	8	15.5	10.8
12	Boulmer	1015.8	S	3	8	11.0	10.9	1016.2	NE	8	6	15.6	12.5
13	Eskdalemuir	1016.2	N	1	8	11.8	11.0	1016.0	N	5	8	15.9	8.6
14	Aldergrove	1017.8	ENE	2	7	11.4	9.5	1018.1	NNW	5	8	15.9	10.1
15	Shap	1016.5	ENE	1	2	9.3	8.7	1015.6	NNE	7	5	16.4	8.8
16	Leeming	1015.7	SSE	5	1	13.9	12.0	1014.6	NE	4	6	20.7	12.5
17	Ronaldsway	1016.1	N	13	3	13.8	8.7	1017.3	NW	13	2	17.1	8.3
18	Bridlington	1016.2	S	7	5	11.5	10.3	1015.4	ESE	5	5	15.6	12.0
19	Crosby	1015.5	NW	7	8	17.4	14.1	1016.9	NW	12	0	18.7	11.7
20	Valley	1016.1	N	8	0	13.4	10.8	1017.6	N	13	1	18.6	7.8
21	Waddington	1016.1	ESE	5	1	9.8	8.7	1015.0	ESE	3	4	20.8	7.9
22	Shawbury	1015.3	NNW	6	0	14.4	13.4	1015.6	NNW	11	6	19.5	11.7
23	Weybourne	1016.2	SE	4	0	8.4	8.2	1015.7	ENE	12	0	15.2	12.4
24	Bedford	1016.0	NE	5	0	10.2	9.4	1014.9	ENE	6	0	20.8	11.1
25	Aberporth	1015.3	W	4	0	13.0	12.2	1016.0	N	8	0	17.6	12.4
26	Sennybridge	1016.0	NE	2	0	10.8	9.9	1014.7	NE	7	0	20.1	12.1
27	Wattisham	1015.9	ENE	5	0	8.4	7.5	1014.5	E	8	1	21.2	8.3
28	Filton	1014.9	ENE	4	0	15.4	12.2	1014.1	NNE	9	0	22.5	13.2
29	Heathrow	1015.2	E	6	4	14.1	12.0	1014.0	ENE	7	7	23.4	11.1
30	Manston	1015.0	NE	7	0	11.4	10.4	1014.2	NNE	13	7	16.8	13.4
31	Chivenor	1014.6	WNW	2	6	15.9	13.7	1014.1	NE	9	0	23.3	10.9
32	Exeter	1014.1	S	1	8	15.8	15.1	1013.1	NNE	7	5	22.5	14.3
33	Herstmonceux	1014.5	ENE	4	8	13.0	10.7	1012.6	ENE	7	5	21.1	12.8
34	Hurn	1014.5	NNE	3	8	14.4	13.2	1012.7	NE	7	0	24.4	10.0
35	Camborne	1014.8	NNE	5	7	15.4	15.0	1014.4	N	8	3	17.9	16.1

Daily Weather Summary for Monday 11 June 2018

Selected European readings at (L) 0000 and (R) 1200 UTC

STATIONS		0000 UTC						1200 UTC					
NO	SITE	PRESS	WDIR	WSPD	CLOUD	TEMP	TDEW	PRESS	WDIR	WSPD	CLOUD	TEMP	TDEW
1	Murmansk	1004.9	N	4	8	5.0	0.8	999.9	NNE	10	8	7.6	4.1
2	Helsinki	-	-	-	4	-	-	1001.1	SSW	10	7	25.4	8.8
3	Stockholm	1004.8	SSE	2	-	15.8	12.3	1002.0	WSW	10	-	21.2	14.7
4	Oslo	1004.3	ESE	6	-	14.8	13.8	1002.2	SW	4	7	17.1	12.6
5	Reykjavik	1014.2	S	5	8	8.4	6.0	1016.1	WSW	6	8	7.8	6.2
6	Moscow	1013.7	-	0	8	9.9	8.4	1010.4	SSW	2	4	20.0	7.5
7	Kiev	1013.6	-	0	0	15.2	8.8	1010.7	S	6	6	27.0	9.3
8	Warsaw	1007.1	SE	4	5	20.7	12.5	1007.3	WSW	8	5	25.3	17.1
9	Berlin	-	-	-	-	-	-	-	-	-	-	-	-
10	De Bilt	1015.0	E	4	4	12.9	11.3	1013.6	NE	10	8	20.7	12.8
11	Dublin	1017.4	NE	8	6	13.6	9.4	1018.0	NE	8	7	16.7	9.3
12	Cork	1016.9	NW	10	1	12.4	11.0	1018.0	N	10	7	17.5	13.2
13	Sofia	1011.3	SSE	2	3	15.8	13.6	1008.4	E	4	3	27.0	12.6
14	Belgrade	1010.2	SSE	2	0	21.2	17.9	1009.8	SE	2	4	29.6	17.9
15	Budapest	1010.3	-	0	3	20.0	19.3	1009.7	SW	4	5	28.9	18.1
16	Prague	1010.9	N	4	-	17.8	16.8	1010.0	N	4	5	25.6	15.9
17	Munich	1011.8	WNW	2	-	18.3	16.7	1006.3	E	6	1	28.6	14.3
18	Strasbourg	1010.8	NNW	4	8	19.8	18.1	1008.3	WNW	7	-	26.4	19.5
19	Paris	1010.9	N	4	-	17.8	17.2	1009.6	NNE	5	8	18.7	17.9
20	Jersey	1012.2	NE	8	7	14.6	13.7	1011.1	N	15	6	16.1	14.2
21	Milan	1011.5	W	4	0	21.9	17.1	-	-	-	-	-	-
22	Marseille	1009.6	E	9	8	21.9	12.4	1010.2	WSW	3	7	25.7	16.3
23	Bordeaux	1011.6	WSW	5	8	17.0	16.2	1012.5	WSW	8	8	18.2	15.1
24	Rome	1012.3	N	2	0	18.4	17.8	1012.7	SW	13	0	26.4	19.6
25	Ajaccio	1010.3	NE	3	-	18.4	15.1	1009.8	SW	13	-	25.6	19.5
26	Barcelona	1009.6	NNE	3	4	21.6	17.6	1009.4	WSW	16	3	26.4	15.2
27	Majorca	-	-	2	-	20.0	19.0	1010.7	SW	16	4	26.5	19.1
28	Madrid	-	SSW	9	-	16.0	12.0	1012.4	WSW	6	5	19.1	8.1
29	Lisbon	1017.4	-	0	-	16.3	13.3	1017.8	-	0	7	21.0	12.8
30	Athens	1007.1	N	1	-	23.1	16.3	1008.0	N	8	2	31.8	9.2
31	Malta	1012.1	SW	4	0	20.9	18.7	1011.7	E	9	7	28.1	16.9
32	Gibraltar	1015.9	W	12	0	17.3	13.9	1016.3	WSW	15	6	21.5	13.0

Daily Weather Summary for Monday 11 June 2018

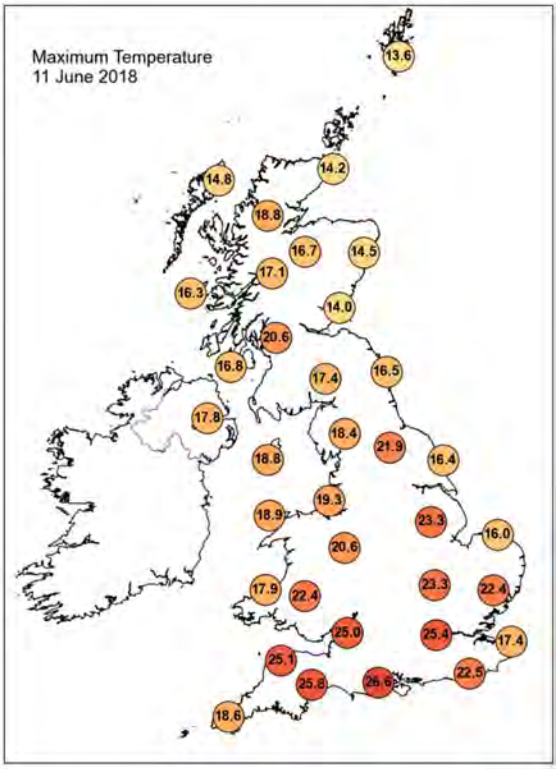

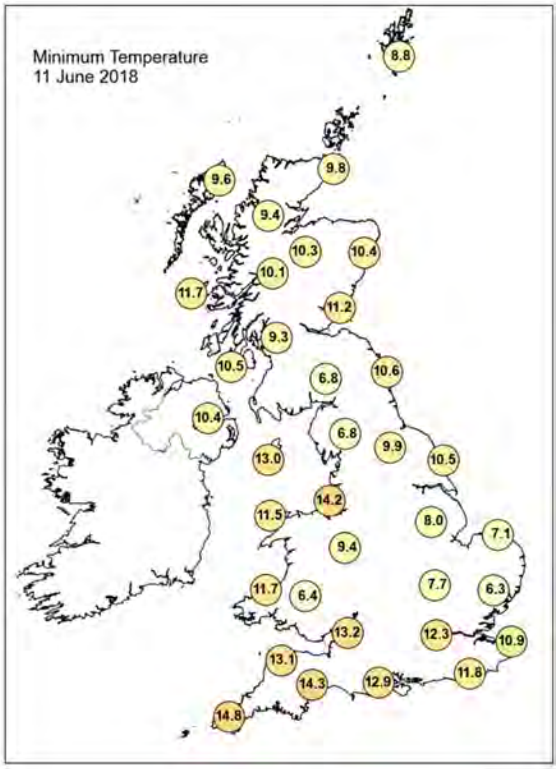

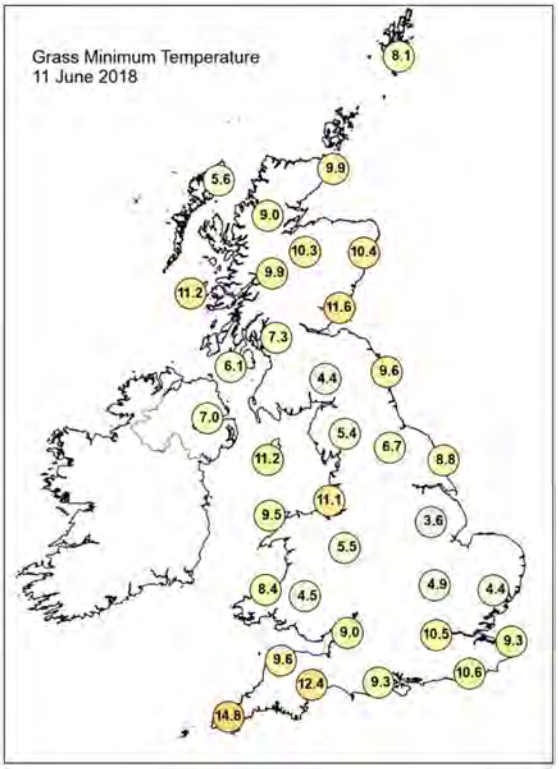

Daily Weather Summary for Monday 11 June 2018

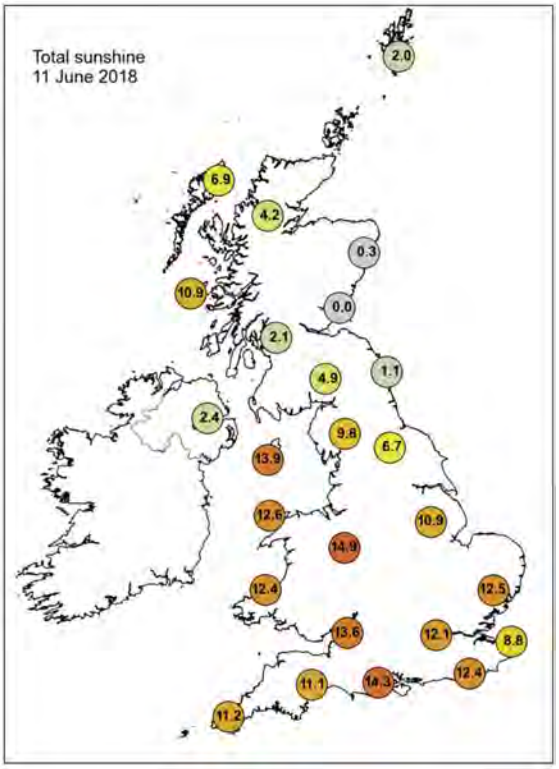

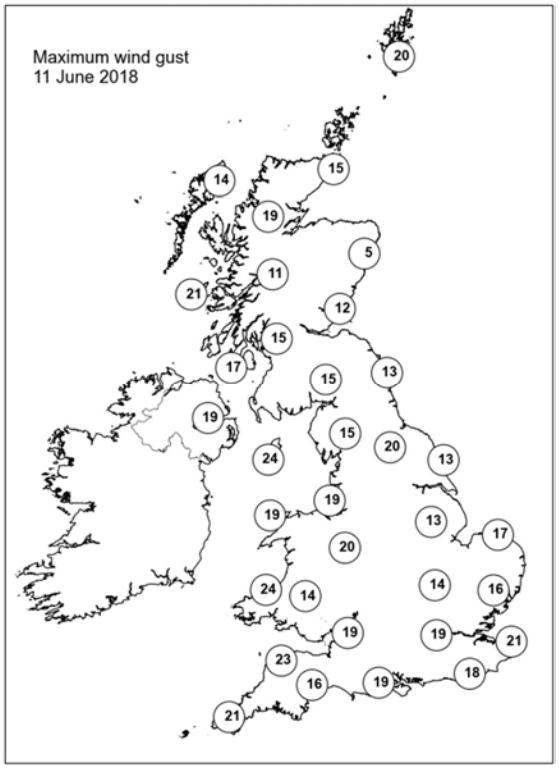

None of the selected stations observed a day of sleet or snow falling or non-zero snow depth at 0900 UTC.

Daily Weather Summary for Tuesday 12 June 2018

This day's summary created 14/06/2018 10:04

Summary of the UK Weather for Tuesday 12 June 2018

It was dry through the early hours of the morning, with clear spells across many parts of the UK, mainly in the west. In the east it was a grey start as cloud moved in from the North Sea overnight, into central and southern England. Through the daytime, many places started cloudy and grey with mist and murk for some central and eastern parts. This lifted in places, but skies remained fairly cloudy, especially across many central and eastern parts of the UK. Some sunshine broke through, with the best of this across Wales and southwest England. A few showers developed across the far southwest, otherwise most places were dry. Temperatures were around average for the time of year.

Daily Extremes

Highest Maximum	**23.2°C** Plymouth, Mountbatten (Devon, 50 mAMSL)
Lowest Maximum	**11.4°C** Fair Isle (Shetland, 57 mAMSL)
Highest Minimum	**14.5°C** Teignmouth (Devon, 3 mAMSL)
Lowest Minimum	**3.2°C** Aboyne No 2 (Aberdeenshire, 140 mAMSL)
Lowest Grass Minimum	**0.2°C** Aboyne No 2 (Aberdeenshire, 140 mAMSL)
Most Rainfall	**1.0mm** Plymouth, Mountbatten (Devon, 50 mAMSL)
Most Sunshine	**13.2hr** Culdrose (Cornwall, 76 mAMSL)
Highest Gust	**33Kt 38mph** Culdrose (Cornwall, 76 mAMSL)
Highest Gust (mountain)	**23Kt 26mph** Great Dun Fell No 2 (Cumbria, 847 mAMSL)
Greatest Snow Depth at 0900 UTC	No non-zero values

mAMSL refers to station elevation in metres above mean sea level.

Daily Weather Summary for Tuesday 12 June 2018

North Atlantic and Europe analysis charts and satellite images at 0000 UTC

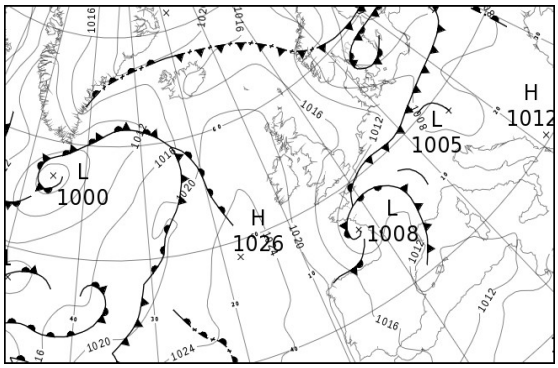



North Atlantic and Europe analysis charts and satellite images at 1200 UTC

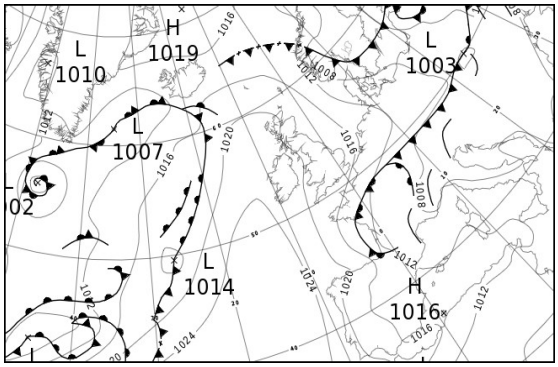



All satellite imagery copyright Met Office and EUMETSAT (European Organisation for the Exploitation of Meteorological Satellites). These show infra-red images from the geostationary MSG satellite. The rainfall rates are derived from both rain-radar and satellite data.

Daily Weather Summary for Tuesday 12 June 2018

UK satellite and rain-radar precipitation rates at (L) 0000 and (R) 1200 UTC



UK wind speed and direction at (L) 0000 and (R) 1200 UTC

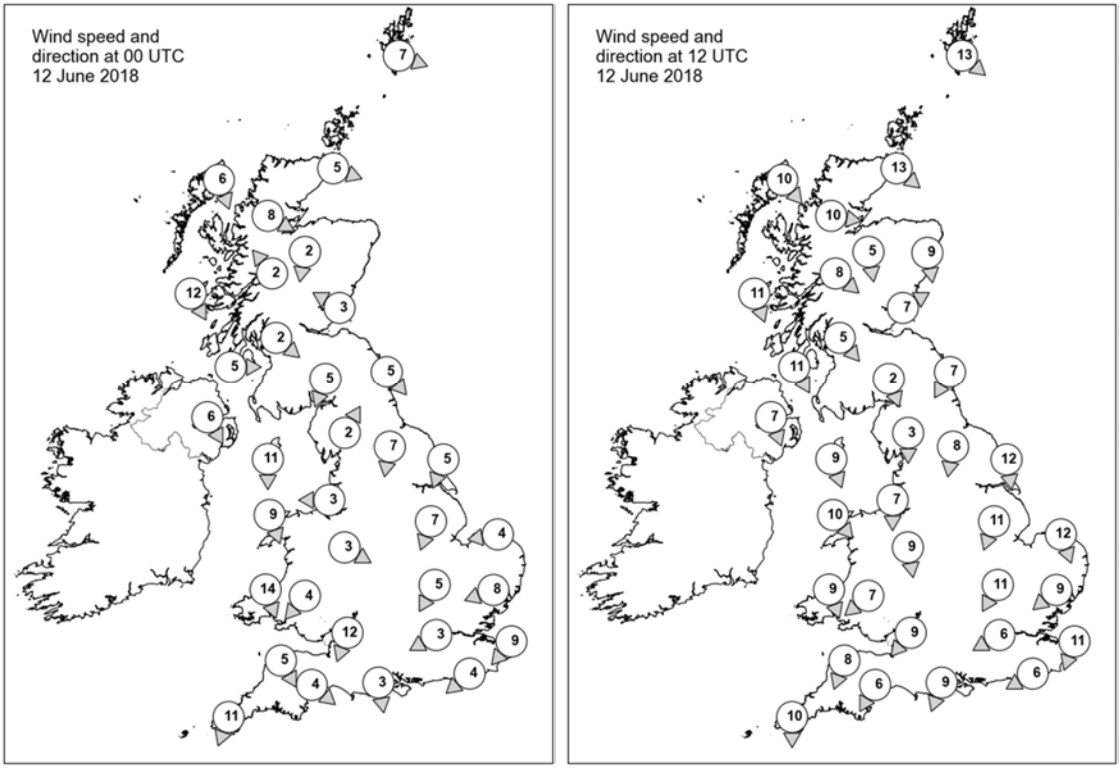

Daily Weather Summary for Tuesday 12 June 2018

Selected UK readings at (L) 0000 and (R) 1200 UTC

STATIONS		0000 UTC						1200 UTC					
NO	SITE	PRESS	WDIR	WSPD	CLOUD	TEMP	TDEW	PRESS	WDIR	WSPD	CLOUD	TEMP	TDEW
1	Lerwick	1016.8	WNW	7	-	9.6	8.8	1016.7	NW	13	8	10.6	6.1
2	Wick	1018.8	WNW	5	5	7.4	7.3	1019.5	NW	13	8	12.0	6.0
3	Stornoway	1019.8	NNW	6	8	11.5	9.7	1020.5	NW	10	7	13.4	6.1
4	Loch Glascarnoch	1020.0	WNW	8	8	8.9	7.5	1021.2	W	10	8	9.7	7.0
5	Aviemore	1019.2	N	2	6	9.8	6.9	1018.9	N	5	7	15.2	7.2
6	Dyce	1018.8	-	-	3	10.3	7.4	1018.9	N	9	8	15.4	8.4
7	Tulloch Bridge	1019.4	SE	2	8	11.7	9.2	1019.7	NW	8	8	14.7	8.4
8	Tiree	1019.8	NNW	12	4	11.6	10.3	1021.4	NNW	11	8	13.4	6.9
9	Leuchars	1018.8	ESE	3	7	11.8	9.1	1019.1	WSW	7	8	17.1	9.5
10	Bishopton	1018.3	NW	2	7	12.6	12.3	1018.9	NW	5	6	17.2	10.8
11	Machrihanish	1018.5	W	5	0	10.3	9.9	1020.5	NNW	11	8	14.6	7.9
12	Boulmer	1018.3	NW	5	8	11.7	10.2	1019.6	NNE	7	8	15.3	9.9
13	Eskdalemuir	1018.7	NNE	5	8	11.3	9.6	1019.4	NNW	2	8	15.0	9.5
14	Aldergrove	1019.3	NNW	6	8	11.6	10.5	1021.3	NNW	7	8	15.3	8.3
15	Shap	1018.0	SSW	2	3	8.8	7.3	1019.2	N	3	8	16.1	8.7
16	Leeming	1017.6	N	7	7	12.5	10.7	1019.3	N	8	6	16.1	6.5
17	Ronaldsway	1017.0	N	11	6	14.1	10.0	1020.2	NNW	9	7	15.8	10.1
18	Bridlington	1016.4	NNE	5	8	13.2	11.5	1018.6	N	12	6	14.8	8.1
19	Crosby	1016.3	E	3	5	14.9	12.6	1019.2	N	7	7	19.2	12.6
20	Valley	1017.3	NNW	9	1	12.1	10.4	1019.6	NW	10	3	18.0	11.8
21	Waddington	1016.1	NNE	7	4	11.6	11.0	1018.8	NNE	11	7	15.2	10.2
22	Shawbury	1016.6	WNW	3	0	9.7	8.3	1018.5	N	9	3	18.3	10.5
23	Weybourne	1015.6	E	4	8	12.1	11.6	1018.2	NNW	12	8	13.7	11.3
24	Bedford	1014.9	NNE	5	1	13.3	11.2	1018.2	NNE	11	8	15.8	11.9
25	Aberporth	1017.3	NNW	14	0	12.5	10.4	1019.3	NNW	9	8	15.6	13.1
26	Sennybridge	1017.2	NE	4	0	10.2	7.2	1018.3	NE	7	4	16.9	10.0
27	Wattisham	1014.7	ENE	8	8	11.0	10.2	1017.5	NE	9	8	14.5	10.0
28	Filton	1015.4	NNE	12	0	14.5	8.5	1018.1	NE	9	7	17.1	10.7
29	Heathrow	1014.1	ENE	3	0	15.7	9.2	1017.6	ENE	6	7	16.6	10.8
30	Manston	1013.8	NE	9	0	12.4	11.9	1016.9	NNE	11	8	14.9	12.2
31	Chivenor	1015.6	NNW	5	4	15.1	10.0	1017.5	NNE	8	0	21.3	11.9
32	Exeter	1014.5	NW	4	0	14.6	11.4	1016.9	NNE	6	7	20.8	11.9
33	Herstmonceux	1013.2	NE	4	1	12.7	10.7	1016.4	ENE	6	8	16.9	12.3
34	Hurn	1013.7	N	3	0	12.7	10.5	1016.4	NNE	9	7	20.5	12.9
35	Camborne	1016.2	NNE	11	1	13.8	10.2	1018.9	N	10	7	14.9	12.8

Daily Weather Summary for Tuesday 12 June 2018

Selected European readings at (L) 0000 and (R) 1200 UTC

STATIONS		0000 UTC						1200 UTC					
NO	SITE	PRESS	WDIR	WSPD	CLOUD	TEMP	TDEW	PRESS	WDIR	WSPD	CLOUD	TEMP	TDEW
1	Murmansk	1002.3	NNW	12	7	1.2	0.0	1004.5	NW	10	7	5.0	-0.7
2	Helsinki	-	-	-	7	-	-	999.9	N	14	1	19.7	3.8
3	Stockholm	1000.5	NW	6	-	13.4	12.2	1004.8	NW	10	-	19.2	9.0
4	Oslo	1005.8	NE	8	-	13.3	8.4	1006.2	SSW	4	3	22.5	5.5
5	Reykjavik	1016.7	-	0	7	7.2	5.7	1013.0	SE	8	8	9.7	4.5
6	Moscow	1007.4	NNW	2	6	13.4	12.4	1001.8	S	4	8	17.1	13.3
7	Kiev	1007.6	S	6	5	18.3	12.4	1003.2	WNW	6	4	29.1	14.3
8	Warsaw	1006.8	SE	2	3	17.8	16.1	1005.7	W	12	4	23.7	10.8
9	Berlin	-	-	-	-	-	-	1010.4	NNW	8	-	18.9	7.6
10	De Bilt	1013.1	NNE	6	0	13.9	11.5	1014.8	NNE	6	8	15.9	11.3
11	Dublin	1019.1	NNW	8	3	11.7	9.4	1021.0	N	6	7	16.1	9.5
12	Cork	1020.1	NNW	10	7	13.9	10.7	1021.5	NNW	10	7	15.5	10.5
13	Sofia	1010.8	S	4	2	17.0	12.4	1007.2	W	2	5	28.2	14.3
14	Belgrade	1008.1	SE	2	0	23.0	17.4	1006.0	W	4	2	33.8	14.4
15	Budapest	1007.9	ENE	2	2	20.7	19.2	1005.6	W	10	2	30.6	17.0
16	Prague	1005.7	N	2	-	17.0	16.5	1009.1	N	6	7	21.0	13.1
17	Munich	1008.6	NW	2	7	17.4	15.5	1006.6	E	4	8	22.7	14.0
18	Strasbourg	1009.3	N	3	7	17.0	16.5	1009.0	E	5	8	19.2	17.9
19	Paris	1008.7	NE	3	8	17.6	17.0	1012.3	NNE	11	7	16.6	13.1
20	Jersey	1011.9	NNE	9	4	14.9	10.9	1015.9	NNE	10	8	17.3	13.7
21	Milan	1008.3	N	2	-	22.2	19.5	1007.2	N	1	-	25.8	16.2
22	Marseille	1010.1	W	7	6	20.1	18.0	1008.8	WSW	7	-	26.7	14.1
23	Bordeaux	1011.4	S	7	-	15.2	13.7	1012.1	NNE	6	7	19.7	14.7
24	Rome	1010.2	E	3	1	19.6	17.6	1010.3	WSW	14	3	25.2	20.1
25	Ajaccio	1010.2	NE	3	8	20.8	17.0	1011.3	SW	12	-	25.0	18.9
26	Barcelona	1011.5	ENE	9	7	22.0	18.8	1010.7	SW	14	6	25.2	15.7
27	Majorca	1012.5	ENE	1	1	17.9	15.8	1011.9	SSW	14	2	25.5	18.6
28	Madrid	1014.4	N	4	6	14.5	12.6	1013.9	SSE	6	5	23.2	10.4
29	Lisbon	1019.2	-	0	-	17.5	13.9	1021.1	-	0	6	19.6	14.4
30	Athens	1008.6	N	3	-	24.2	8.7	1008.0	NNE	5	0	33.8	7.0
31	Malta	1011.0	ESE	3	0	21.2	18.8	1010.9	ENE	6	-	28.5	16.3
32	Gibraltar	1017.0	W	12	0	17.9	14.4	1018.5	SSW	14	2	22.2	14.7

Daily Weather Summary for Tuesday 12 June 2018

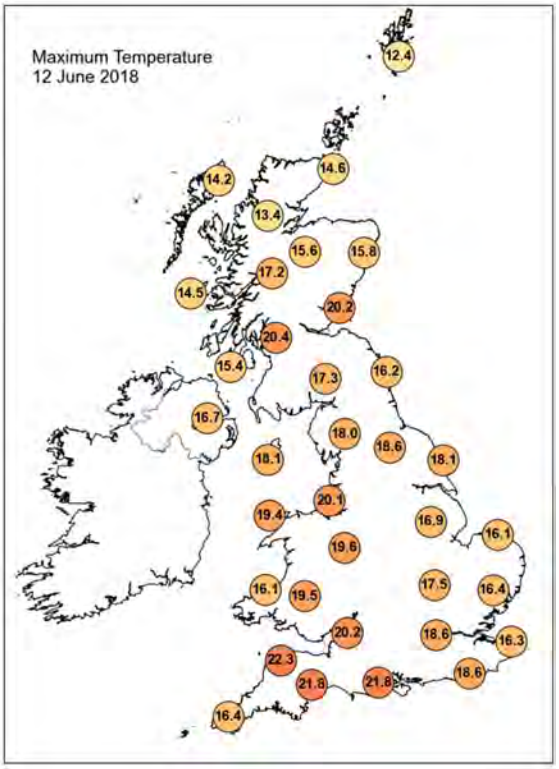

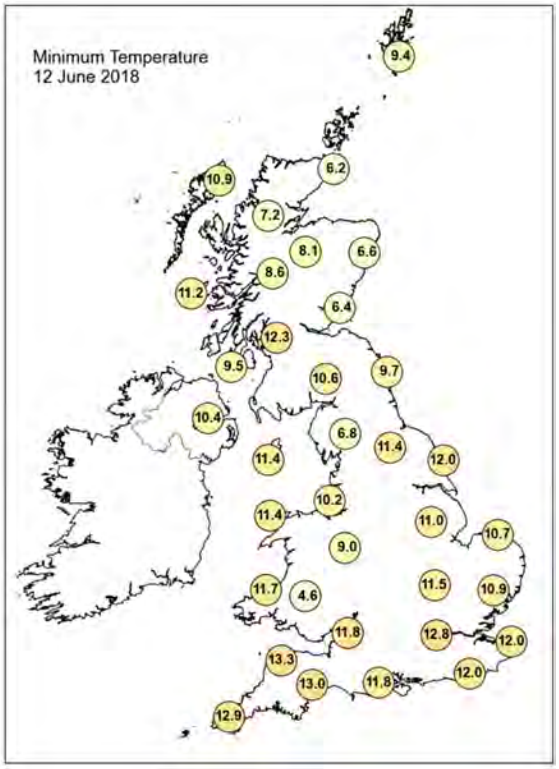

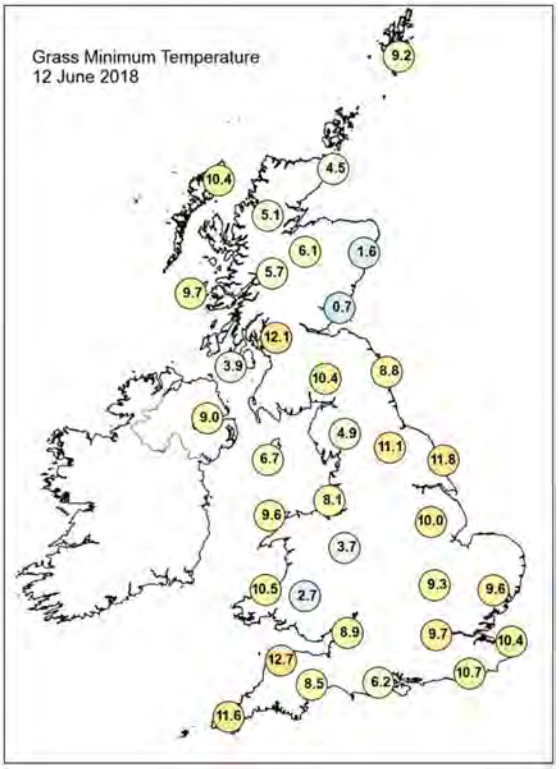

Daily Weather Summary for Tuesday 12 June 2018

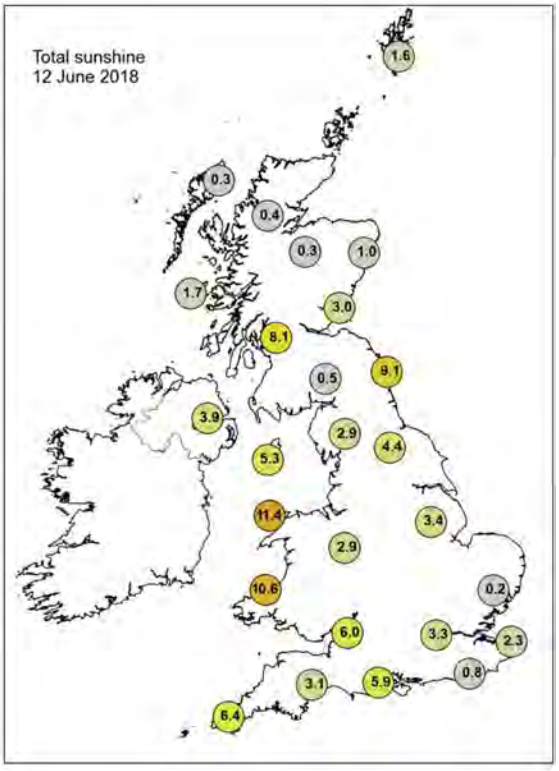

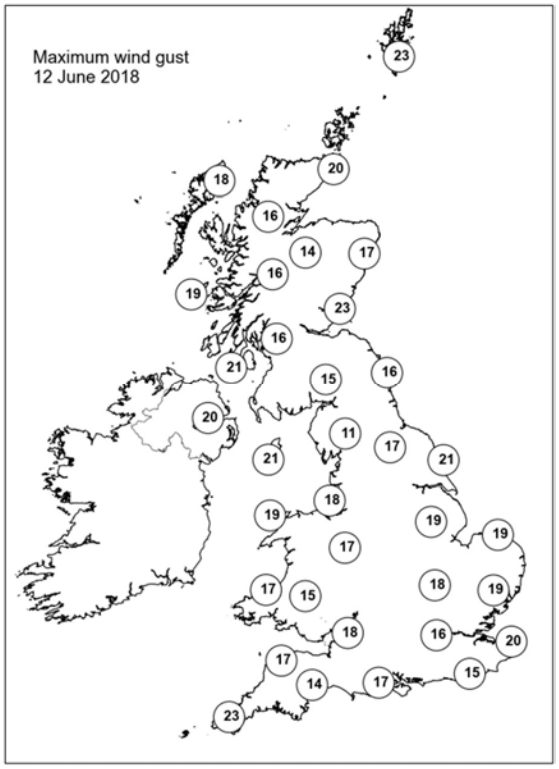

None of the selected stations observed a day of sleet or snow falling or non-zero snow depth at 0900 UTC.

Daily Weather Summary for Wednesday 13 June 2018

This day's summary created 20/06/2018 03:00

Summary of the UK Weather for Wednesday 13 June 2018

Through the early hours of Wednesday, much of the UK was dry with clear spells allowing it to turn cooler for some, especially compared with recently. Some low cloud developed across the southwest, where it remained warm and humid. During the morning any mist cleared leaving England and Wales with a dry day with sunny spells. Cloud gradually moved in from the west, with a few spots of rain reaching western Welsh coasts by the end of the afternoon. Scotland and Northern Ireland had a band of rain moving in from the west during late morning, which was the first significant rain for several weeks in some places, with the rain turning heavy through the afternoon, particularly over higher ground. With the rain, came strong winds especially over Northern Ireland, where it began to turn gusty through the evening. The rain continued to steadily move into England and Wales through the evening with gales developing in the far northwest. Temperatures were warm across the south, but elsewhere they were closer to average and it felt fresher in the strengthening breeze.

Daily Extremes

Highest Maximum	**23.3°C** Heathrow (Greater London, 25 mAMSL)
Lowest Maximum	**12.3°C** Alston, Springhouse Park (Cumbria, 320 mAMSL)
Highest Minimum	**14.1°C** Mumbles Head (West Glamorgan, 43 mAMSL)
Lowest Minimum	**2.6°C** Altnaharra No 2 (Sutherland, 81 mAMSL)
Lowest Grass Minimum	**-1.4°C** Altnaharra No 2 (Sutherland, 81 mAMSL)
Most Rainfall	**44.6mm** Achnagart (Ross & Cromarty, 15 mAMSL)
Most Sunshine	**13.0hr** Manston (Kent, 49 mAMSL)
Highest Gust	**52Kt 60mph** Capel Curig No 3 (Gwynedd, 216 mAMSL)
Highest Gust (mountain)	**68Kt 78mph** Cairngorm Summit (Inverness-shire, 1237 mAMSL)
Greatest Snow Depth at 0900 UTC	No non-zero values

mAMSL refers to station elevation in metres above mean sea level.

Daily Weather Summary for Wednesday 13 June 2018

North Atlantic and Europe analysis charts and satellite images at 0000 UTC

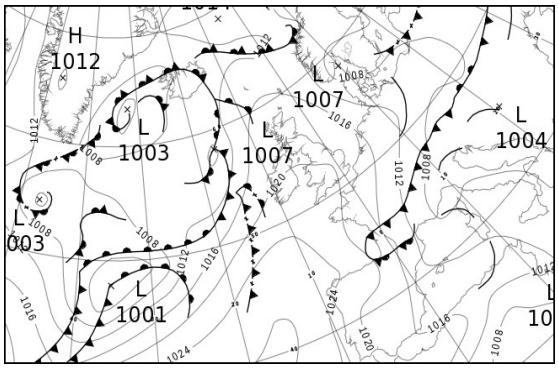



North Atlantic and Europe analysis charts and satellite images at 1200 UTC

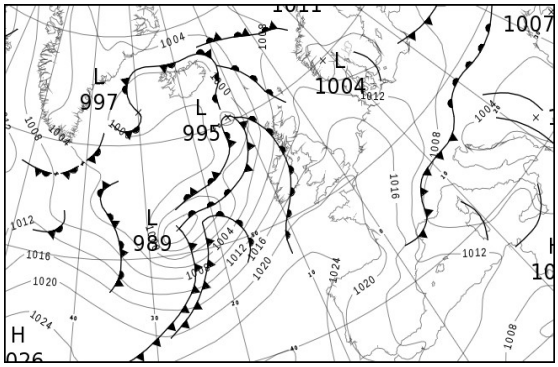



All satellite imagery copyright Met Office and EUMETSAT (European Organisation for the Exploitation of Meteorological Satellites). These show infra-red images from the geostationary MSG satellite. The rainfall rates are derived from both rain-radar and satellite data.

Daily Weather Summary for Wednesday 13 June 2018

UK satellite and rain-radar precipitation rates at (L) 0000 and (R) 1200 UTC



UK wind speed and direction at (L) 0000 and (R) 1200 UTC

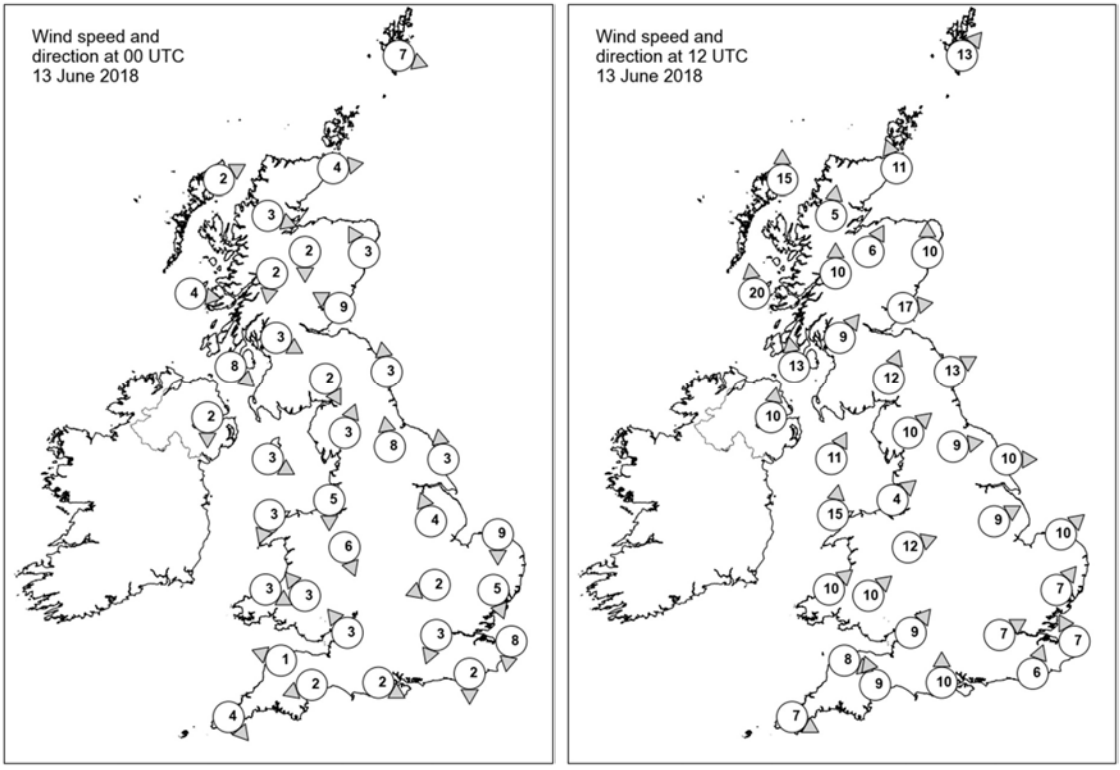

Daily Weather Summary for Wednesday 13 June 2018

Selected UK readings at (L) 0000 and (R) 1200 UTC

STATIONS		0000 UTC						1200 UTC					
NO	SITE	PRESS	WDIR	WSPD	CLOUD	TEMP	TDEW	PRESS	WDIR	WSPD	CLOUD	TEMP	TDEW
1	Lerwick	1016.0	WNW	7	7	8.8	6.1	1010.3	SW	13	8	11.1	4.3
2	Wick	1018.1	W	4	8	8.4	7.1	1009.1	SSE	11	7	13.1	9.4
3	Stornoway	1018.0	WSW	2	7	10.5	4.4	1006.9	S	15	8	10.3	9.0
4	Loch Glascarnoch	1019.3	WNW	3	7	6.9	5.7	1009.3	S	5	8	11.6	7.1
5	Aviemore	1018.5	N	2	7	9.5	5.1	1009.5	SSW	6	5	14.2	6.4
6	Dyce	1018.5	SSE	3	8	10.9	7.9	1010.3	S	10	7	14.5	10.2
7	Tulloch Bridge	1019.4	N	2	7	8.7	6.6	1010.9	S	10	8	12.7	7.1
8	Tiree	1019.0	W	4	8	10.6	6.4	1008.7	S	20	8	11.5	10.9
9	Leuchars	1018.4	ESE	9	8	12.3	9.2	1011.2	W	17	5	17.8	7.1
10	Bishopton	1018.4	WNW	3	0	8.2	6.0	1011.7	SW	9	8	14.8	9.1
11	Machrihanish	1019.3	NW	8	3	10.4	7.7	1011.5	S	13	8	13.8	10.4
12	Boulmer	1017.6	S	3	8	11.7	10.8	1013.6	WSW	13	7	16.8	8.6
13	Eskdalemuir	1018.9	NNW	2	0	6.4	6.3	1013.8	SSW	12	8	12.9	8.9
14	Aldergrove	1019.9	N	2	7	11.2	7.3	1012.4	S	10	8	14.0	10.4
15	Shap	1019.2	SSW	3	0	8.3	7.1	1014.9	SW	10	7	15.0	9.7
16	Leeming	1018.5	S	8	7	12.8	8.3	1015.0	W	9	7	16.9	6.5
17	Ronaldsway	1019.9	WNW	3	4	11.2	5.3	1014.6	SSW	11	8	13.9	10.1
18	Bridlington	1019.0	S	3	7	12.1	10.5	1015.1	W	10	8	19.7	9.1
19	Crosby	1020.0	N	5	3	10.9	8.6	1016.0	SW	4	0	18.0	9.6
20	Valley	1020.4	NNE	3	0	9.5	7.4	1015.8	S	15	8	16.7	10.6
21	Waddington	1019.8	SSE	4	3	10.4	8.2	1016.1	WSW	9	5	20.1	11.3
22	Shawbury	1020.1	NNW	6	0	11.2	10.1	1016.2	WSW	12	8	19.1	9.7
23	Weybourne	1019.5	N	9	0	11.7	9.8	1016.8	SW	10	7	19.7	11.7
24	Bedford	1020.4	ENE	2	0	7.9	7.3	1017.4	-	-	7	20.9	12.7
25	Aberporth	1020.2	WNW	3	1	12.5	10.5	1017.1	SW	10	7	17.1	10.8
26	Sennybridge	1020.4	SE	3	7	11.3	9.6	1017.0	SW	10	5	17.8	11.7
27	Wattisham	1019.8	NNW	5	0	8.5	7.5	1017.8	SW	7	3	20.0	8.6
28	Filton	1020.1	SE	3	2	13.9	10.0	1017.6	SW	9	5	19.3	11.6
29	Heathrow	1020.4	NNE	3	0	12.0	7.7	1018.5	WSW	7	7	20.9	9.4
30	Manston	1019.3	N	8	8	12.5	9.9	1019.6	SSE	7	1	16.9	10.5
31	Chivenor	1019.8	ESE	1	0	13.8	11.0	1018.6	WNW	8	6	17.7	10.5
32	Exeter	1019.9	ENE	2	0	11.2	10.4	1018.2	SSE	9	8	18.9	14.2
33	Herstmonceux	1019.8	N	2	0	10.1	9.7	1019.4	SSW	6	7	18.3	10.0
34	Hurn	1020.1	WNW	2	3	10.6	9.5	1019.4	S	10	0	18.4	9.8
35	Camborne	1020.4	NW	4	7	12.6	12.3	1019.4	WNW	7	7	16.8	12.2

Daily Weather Summary for Wednesday 13 June 2018

Selected European readings at (L) 0000 and (R) 1200 UTC

STATIONS		0000 UTC						1200 UTC					
NO	SITE	PRESS	WDIR	WSPD	CLOUD	TEMP	TDEW	PRESS	WDIR	WSPD	CLOUD	TEMP	TDEW
1	Murmansk	1005.6	WNW	6	3	2.3	-1.1	1008.8	NNW	4	7	4.0	1.3
2	Helsinki	-	-	-	1	-	-	-	-	-	4	-	-
3	Stockholm	1008.5	-	0	-	9.1	7.3	1009.7	S	10	-	17.3	5.1
4	Oslo	1006.5	NE	4	-	15.3	10.3	1007.4	N	4	7	18.4	7.5
5	Reykjavik	1008.8	SSE	4	7	7.2	5.2	999.4	SSW	3	7	9.8	6.2
6	Moscow	998.7	-	0	2	13.8	12.3	1004.2	NW	4	3	19.8	8.1
7	Kiev	1003.6	W	4	5	19.4	18.4	1005.0	WNW	4	2	26.2	12.9
8	Warsaw	1008.7	NW	4	0	14.7	10.8	1008.4	NNE	4	7	21.4	9.7
9	Berlin	1010.5	NNW	6	-	16.1	8.0	1011.8	W	10	-	16.1	8.7
10	De Bilt	1015.9	NNW	4	8	14.0	10.4	1017.6	NNW	8	8	16.4	9.7
11	Dublin	1020.5	SSE	6	7	12.8	9.6	1013.9	SW	14	7	16.1	10.2
12	Cork	1021.4	NNW	8	1	11.9	8.2	1015.8	SW	16	7	14.0	12.8
13	Sofia	1006.6	S	4	3	19.6	15.7	1002.9	SE	8	6	26.1	16.7
14	Belgrade	1002.8	SE	4	3	26.6	18.2	1003.3	NNE	8	5	27.3	17.8
15	Budapest	1006.0	NE	4	7	18.3	15.4	1005.0	S	2	7	21.9	16.6
16	Prague	1008.0	NNW	8	-	17.4	9.7	1010.6	N	8	8	13.7	12.2
17	Munich	1007.7	WNW	4	7	15.3	14.9	1011.8	NW	8	8	13.0	11.5
18	Strasbourg	1011.6	N	7	8	15.7	13.4	1015.0	N	10	8	18.2	8.7
19	Paris	1016.9	N	10	7	14.2	10.8	1019.0	NNE	9	7	16.8	10.9
20	Jersey	1020.1	W	3	8	13.4	13.1	1020.6	W	7	2	16.6	13.0
21	Milan	1006.2	NE	2	6	19.2	17.3	1005.5	WSW	4	5	22.5	18.2
22	Marseille	1008.3	WNW	6	-	18.8	14.1	1007.6	NNW	25	-	21.7	12.5
23	Bordeaux	1016.4	NW	6	7	17.0	16.2	1019.1	NNW	11	8	21.0	15.8
24	Rome	1008.9	SW	5	5	22.2	19.2	1006.6	W	10	4	24.3	16.5
25	Ajaccio	1010.0	ENE	5	8	18.3	16.1	1005.8	E	8	8	17.1	15.3
26	Barcelona	1012.0	NNE	6	3	21.4	11.7	1011.6	WSW	15	6	26.1	12.0
27	Majorca	-	W	10	-	22.0	18.0	1013.1	SW	16	2	26.5	14.0
28	Madrid	-	N	7	-	16.0	11.0	1015.7	N	6	2	23.3	8.9
29	Lisbon	1022.0	-	0	-	16.1	11.8	1019.7	-	0	-	24.0	15.0
30	Athens	1006.3	N	1	-	23.5	11.8	1003.4	N	5	-	33.1	15.7
31	Malta	1010.2	WSW	4	0	21.7	18.1	1008.8	N	15	2	28.1	14.7
32	Gibraltar	1018.3	W	15	0	19.1	14.6	1017.2	SSW	14	1	23.6	15.9

Daily Weather Summary for Wednesday 13 June 2018

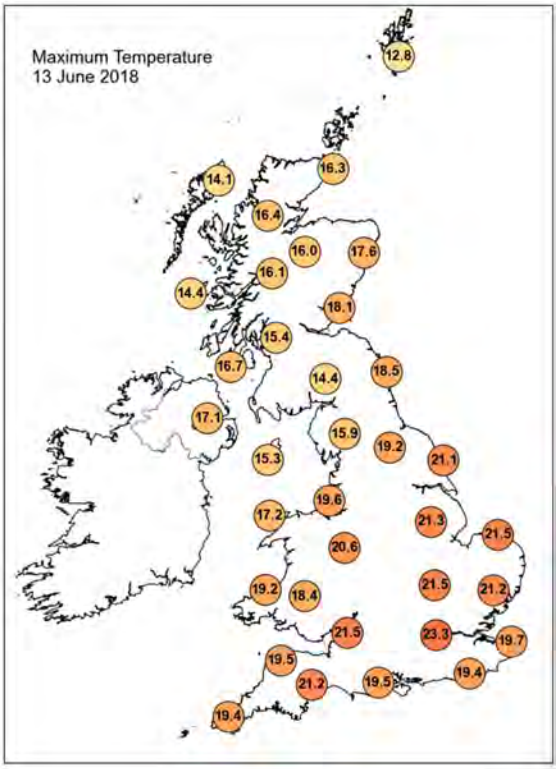

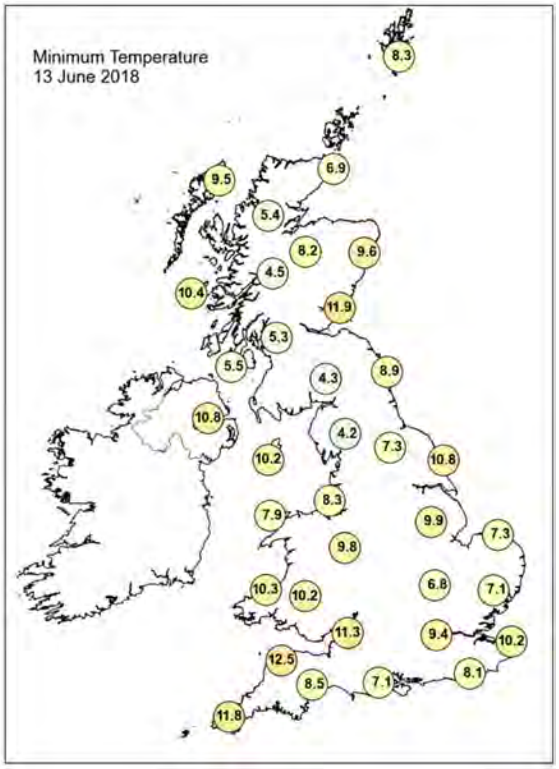

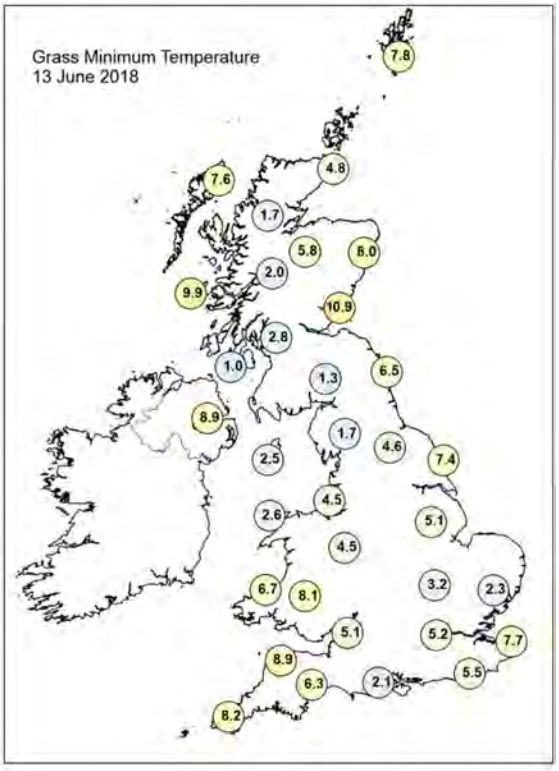

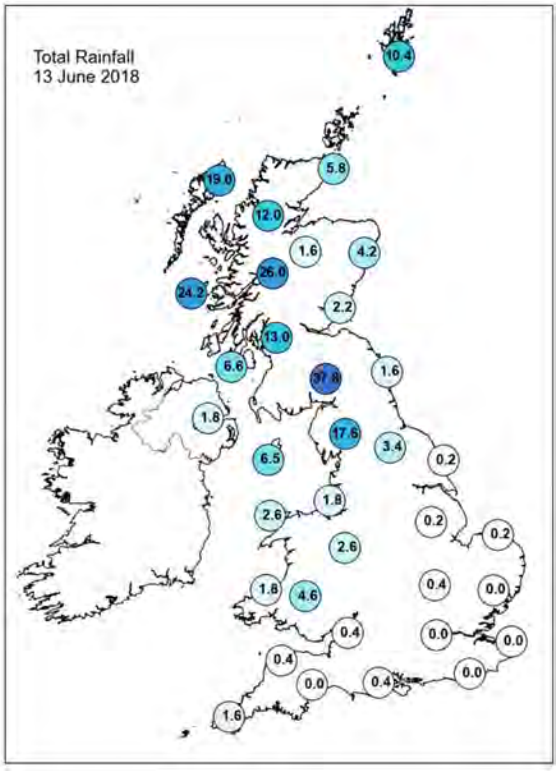

Daily Weather Summary for Wednesday 13 June 2018

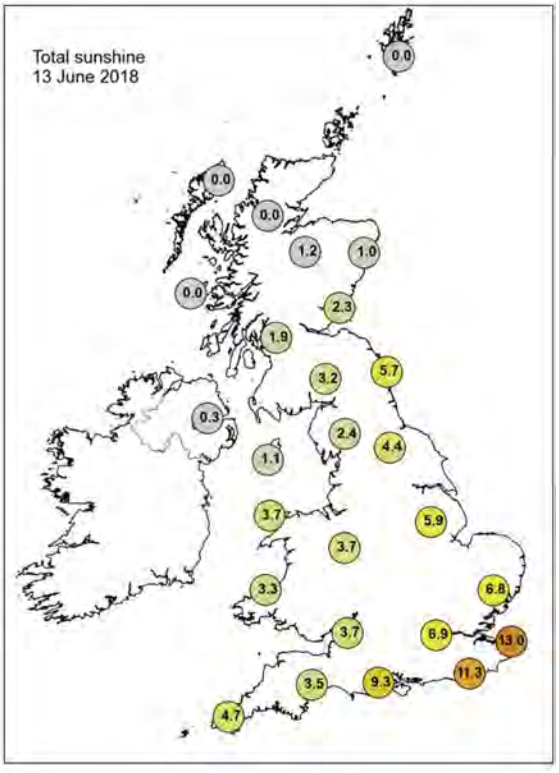

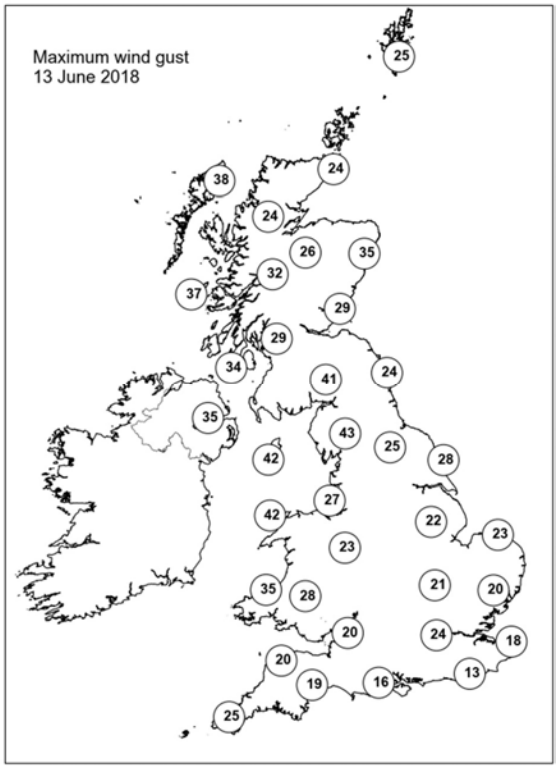

None of the selected stations observed a day of sleet or snow falling or non-zero snow depth at 0900 UTC.

Daily Weather Summary for Thursday 14 June 2018

This day's summary created 21/06/2018 08:56

Summary of the UK Weather for Thursday 14 June 2018

Through the early hours of Thursday Storm Hector approached from the northwest, bringing with it a spell of rain and strong winds. This was the first spell of unsettled weather for several weeks with unseasonably strong winds across many northern areas, including Northern Ireland, Scotland and northern England. The rain in the north was heavy, but steadily eased, whilst further south there was little if any rain, across southern and south-eastern counties of England. The strongest winds occurred during the morning, with the strongest low level wind gust reaching 74 mph at Orlock Head in Northern Ireland. A gust of 104 mph was also recorded over the Cairngorm Summit. Through late morning and into the afternoon the winds gradually eased, although it remained windy in the far north throughout. Northern areas saw a mixture of sunny spells and scattered showers, whilst further south it once any early rain cleared it was fine with sunny spells. Temperatures were close to normal across most areas, but it felt fresher than recent days.

Daily Extremes

Highest Maximum	**23.9°C** Heathrow (Greater London, 25 mAMSL)
Lowest Maximum	**11.6°C** Tulloch Bridge (Inverness-shire, 249 mAMSL) also Dalwhinnie No 2 (Inverness-shire, 351 mMASL)
Highest Minimum	**14.9°C** Cardiff, Bute Park (South Glamorgan, 9 mAMSL) also Teignmouth (Devon, 3 mMASL)
Lowest Minimum	**9.5°C** Crombie Country Park (Angus, 161 mAMSL)
Lowest Grass Minimum	**6.9°C** Gartocharn, Portnellan Farm (Dunbartonshire, 40 mAMSL)
Most Rainfall	**24.2mm** Cluanie Inn (Ross & Cromarty, 223 mAMSL)
Most Sunshine	**11.8hr** Whitby (North Yorkshire, 41 mAMSL)
Highest Gust	**64Kt 74mph** Orlock Head (Down, 35 mAMSL)
Highest Gust (mountain)	**91Kt 105mph** Cairngorm Summit (Inverness-shire, 1237 mAMSL)
Greatest Snow Depth at 0900 UTC	No non-zero values

mAMSL refers to station elevation in metres above mean sea level.

Daily Weather Summary for Thursday 14 June 2018

North Atlantic and Europe analysis charts and satellite images at 0000 UTC

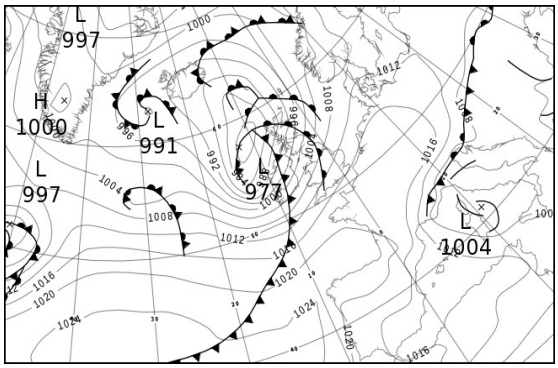



North Atlantic and Europe analysis charts and satellite images at 1200 UTC

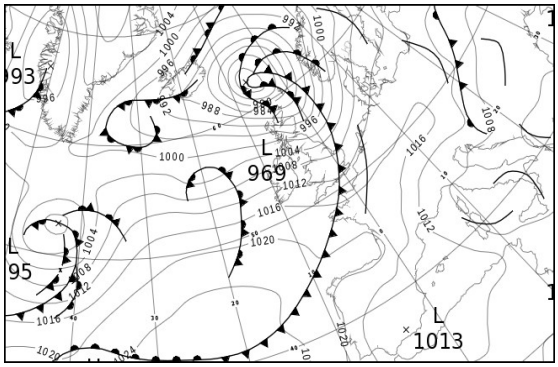



All satellite imagery copyright Met Office and EUMETSAT (European Organisation for the Exploitation of Meteorological Satellites). These show infra-red images from the geostationary MSG satellite. The rainfall rates are derived from both rain-radar and satellite data.

Daily Weather Summary for Thursday 14 June 2018

UK satellite and rain-radar precipitation rates at (L) 0000 and (R) 1200 UTC



UK wind speed and direction at (L) 0000 and (R) 1200 UTC

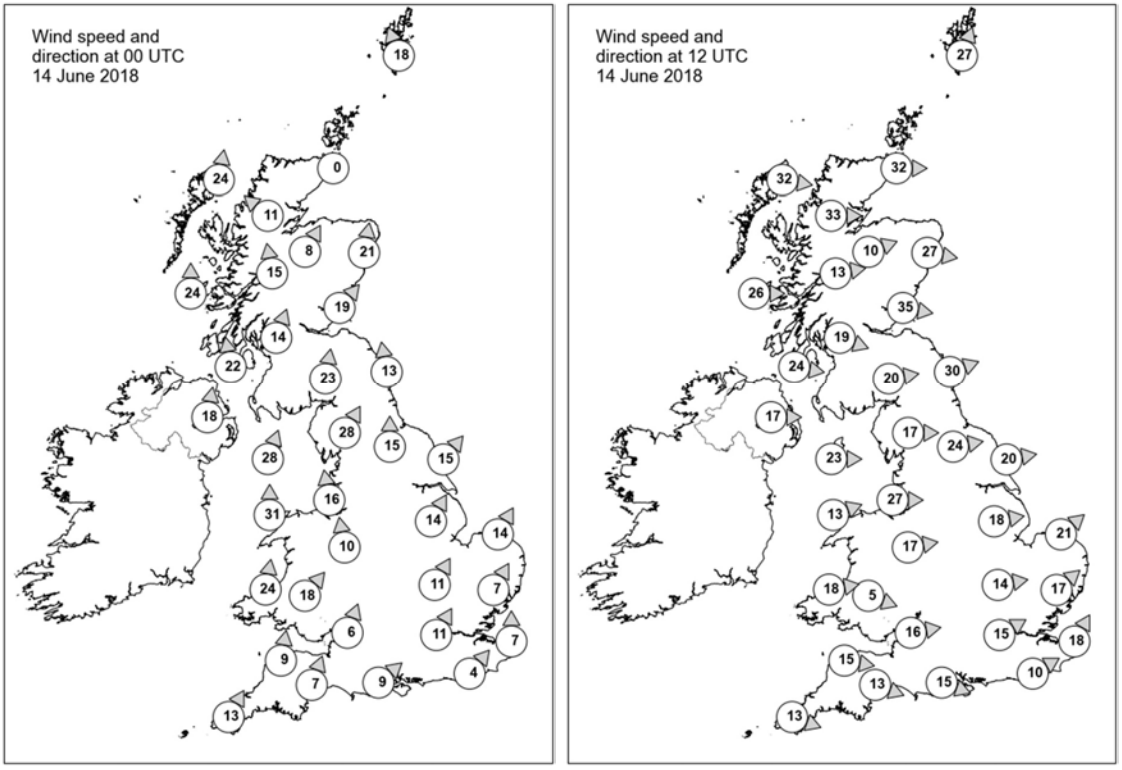

Daily Weather Summary for Thursday 14 June 2018

Selected UK readings at (L) 0000 and (R) 1200 UTC

STATIONS		0000 UTC						1200 UTC					
NO	SITE	PRESS	WDIR	WSPD	CLOUD	TEMP	TDEW	PRESS	WDIR	WSPD	CLOUD	TEMP	TDEW
1	Lerwick	993.8	SSE	18	8	10.6	10.5	978.4	SSW	27	8	12.1	11.0
2	Wick	990.6	-	0	8	11.8	11.5	985.9	W	32	8	12.6	9.5
3	Stornoway	984.3	S	24	8	12.7	12.2	991.6	W	32	7	12.0	6.8
4	Loch Glascarnoch	988.7	SE	11	8	12.8	12.1	992.7	W	33	8	8.9	7.1
5	Aviemore	990.5	SSW	8	8	13.6	11.0	993.4	WSW	10	8	12.8	8.1
6	Dyce	994.1	S	21	8	12.9	12.0	-	W	27	7	15.7	7.4
7	Tulloch Bridge	991.8	S	15	8	12.9	12.5	997.5	W	13	7	10.2	6.4
8	Tiree	988.8	S	24	8	13.0	12.9	1000.6	W	26	7	13.5	8.3
9	Leuchars	995.9	SW	19	8	14.0	12.8	-	W	35	3	17.1	6.9
10	Bishopton	994.9	SSW	14	8	13.9	13.1	1000.7	WNW	19	8	12.6	7.5
11	Machrihanish	993.9	S	22	8	14.6	13.4	1003.2	W	24	2	14.4	9.7
12	Boulmer	1001.2	S	13	8	14.1	11.8	998.8	WSW	30	0	16.2	9.2
13	Eskdalemuir	1000.8	S	23	8	12.1	11.6	1002.1	W	20	6	12.4	6.3
14	Aldergrove	995.2	S	18	8	16.3	14.1	1006.2	W	17	7	15.3	6.9
15	Shap	1002.1	SSW	28	8	12.6	11.5	1005.0	W	17	8	12.6	6.7
16	Leeming	1005.4	S	15	8	14.6	11.3	1003.9	W	24	-	16.5	8.5
17	Ronaldsway	1001.4	SSW	28	8	13.3	12.2	1006.8	W	23	1	16.9	6.5
18	Bridlington	1007.2	SW	15	8	15.5	11.0	1003.4	W	20	5	19.1	8.4
19	Crosby	1006.0	S	16	8	15.3	13.2	1009.2	W	27	6	15.9	10.2
20	Valley	1004.8	S	31	8	14.2	12.6	1009.8	WSW	13	1	17.0	7.9
21	Waddington	1009.9	SSW	14	8	14.9	11.5	1006.9	W	18	7	17.9	7.9
22	Shawbury	1008.7	S	10	8	13.7	11.7	1009.5	W	17	7	16.4	8.6
23	Weybourne	1011.6	SSW	14	2	15.9	10.2	1006.9	SW	21	5	20.4	15.2
24	Bedford	1012.5	SSW	11	7	14.6	12.5	1009.0	W	14	7	19.2	10.6
25	Aberporth	1007.8	S	24	8	13.8	12.3	1011.8	W	18	2	15.9	8.6
26	Sennybridge	1010.6	SW	18	8	12.1	11.5	1010.9	WNW	5	5	17.0	11.3
27	Wattisham	1013.5	SSW	7	8	13.7	8.4	1009.2	SW	17	7	17.8	12.9
28	Filton	1012.4	SSW	6	8	14.5	12.9	1011.5	W	16	5	18.7	11.8
29	Heathrow	1014.5	SSW	11	7	14.7	11.9	1010.5	WSW	15	6	20.1	11.8
30	Manston	1015.7	S	7	4	12.6	8.0	1011.4	SSW	18	7	16.6	13.4
31	Chivenor	1012.6	S	9	8	15.0	12.5	1013.7	W	15	0	17.7	10.5
32	Exeter	1013.6	SSW	7	8	14.9	12.1	1012.9	WNW	13	6	18.1	10.2
33	Herstmonceux	1016.3	SW	4	8	12.4	10.3	1012.4	WSW	10	8	14.0	13.6
34	Hurn	1014.9	SW	9	8	14.6	12.5	1011.8	WNW	15	3	21.9	11.4
35	Camborne	1013.1	SSW	13	8	14.7	12.9	1015.3	WNW	13	3	16.3	10.6

Daily Weather Summary for Thursday 14 June 2018

Selected European readings at (L) 0000 and (R) 1200 UTC

STATIONS		0000 UTC						1200 UTC					
NO	SITE	PRESS	WDIR	WSPD	CLOUD	TEMP	TDEW	PRESS	WDIR	WSPD	CLOUD	TEMP	TDEW
1	Murmansk	1012.4	S	4	7	4.2	-0.2	1013.1	S	4	5	12.5	-5.2
2	Helsinki	-	-	-	7	-	-	-	-	-	2	-	-
3	Stockholm	1010.2	SE	6	-	13.9	8.8	1009.5	SSE	12	-	19.5	12.0
4	Oslo	1005.7	S	6	-	15.3	12.1	1003.1	S	12	8	13.4	12.1
5	Reykjavik	991.1	WNW	5	6	7.9	5.8	989.0	N	6	7	10.0	5.7
6	Moscow	1013.7	-	0	1	8.7	5.5	1016.8	NNE	2	7	16.2	3.7
7	Kiev	1007.7	S	2	0	19.0	14.7	1007.0	ESE	6	6	27.5	13.6
8	Warsaw	1011.1	NNW	8	7	16.7	12.5	1012.5	NNW	10	5	23.3	9.4
9	Berlin	1014.9	NW	8	-	15.2	7.8	1015.3	W	4	-	20.9	6.2
10	De Bilt	1016.2	SSE	4	8	10.7	9.6	1012.5	SSW	10	8	18.0	12.6
11	Dublin	999.2	SSW	23	7	16.7	13.9	1008.6	W	23	4	16.6	6.4
12	Cork	1003.1	SW	25	8	15.1	14.9	1013.2	WNW	16	4	16.2	7.6
13	Sofia	1005.4	-	0	3	15.4	13.7	1004.4	-	0	6	22.8	14.6
14	Belgrade	1005.3	W	2	4	18.6	17.7	1007.0	W	4	7	23.1	18.2
15	Budapest	1005.6	NNW	6	4	18.7	16.5	1009.5	N	8	8	16.6	15.8
16	Prague	1015.4	NW	6	-	13.0	9.2	1016.6	NNW	4	8	16.1	8.6
17	Munich	1017.0	WNW	4	8	12.1	10.4	1016.1	NE	6	8	16.4	7.1
18	Strasbourg	1017.7	NNW	6	-	13.6	11.1	1016.5	W	5	-	20.0	9.0
19	Paris	1018.6	WSW	3	4	11.0	9.7	1016.5	SSW	9	7	19.7	12.2
20	Jersey	1017.7	WSW	8	5	13.0	12.3	1015.7	W	12	7	15.6	14.2
21	Milan	1007.3	SSE	3	4	19.7	18.0	1009.5	S	4	3	26.2	14.6
22	Marseille	1008.7	NW	16	-	18.8	10.9	1010.3	-	-	-	26.6	10.7
23	Bordeaux	1020.3	WSW	3	7	15.1	14.3	1019.8	NW	7	8	20.6	14.3
24	Rome	1005.3	E	2	6	18.5	17.1	1005.4	SW	13	3	24.9	17.9
25	Ajaccio	1006.4	NNE	4	-	16.5	15.2	1008.2	SW	7	-	24.7	15.3
26	Barcelona	1013.6	N	6	1	20.7	15.5	1014.1	S	11	4	24.3	17.5
27	Majorca	-	ENE	4	-	20.0	17.0	1014.3	SSW	13	2	27.0	9.9
28	Madrid	-	NE	4	-	16.0	9.0	1014.8	N	5	-	23.2	6.6
29	Lisbon	1019.2	-	0	-	16.4	12.8	1018.0	-	0	7	23.5	13.5
30	Athens	1002.7	N	2	-	24.6	15.0	1003.6	S	4	1	32.2	14.4
31	Malta	1009.4	NNW	6	0	20.7	15.6	1009.6	WNW	25	1	24.9	14.0
32	Gibraltar	1015.5	WSW	10	0	21.1	12.3	1014.7	SSW	13	0	24.0	16.1

Daily Weather Summary for Thursday 14 June 2018

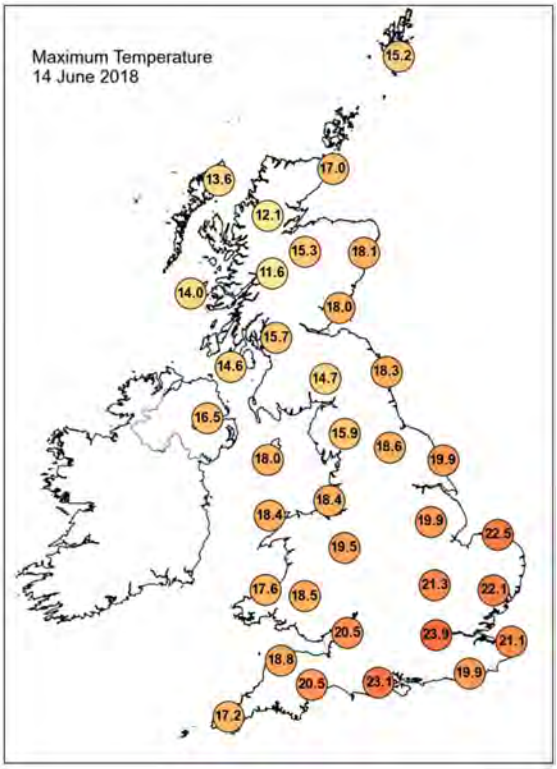

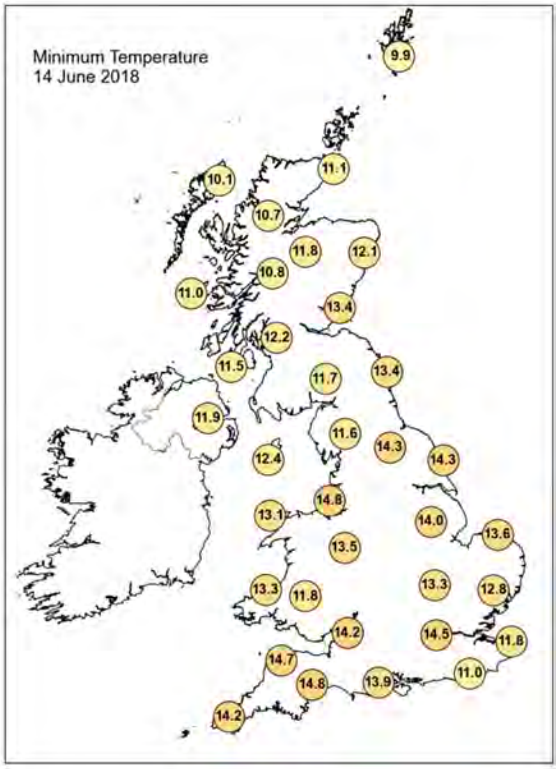

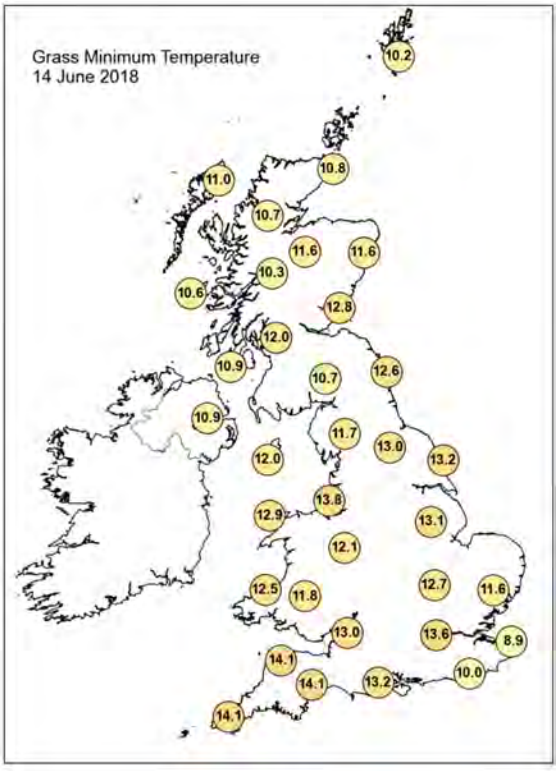

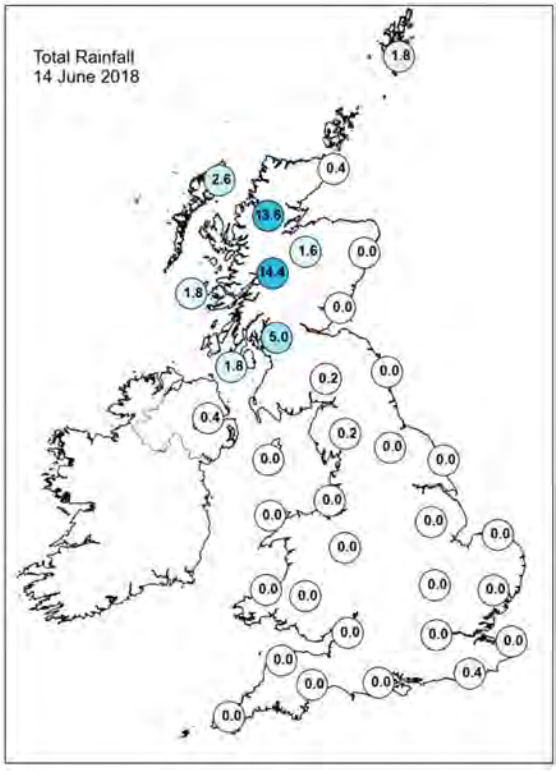

Daily Weather Summary for Thursday 14 June 2018

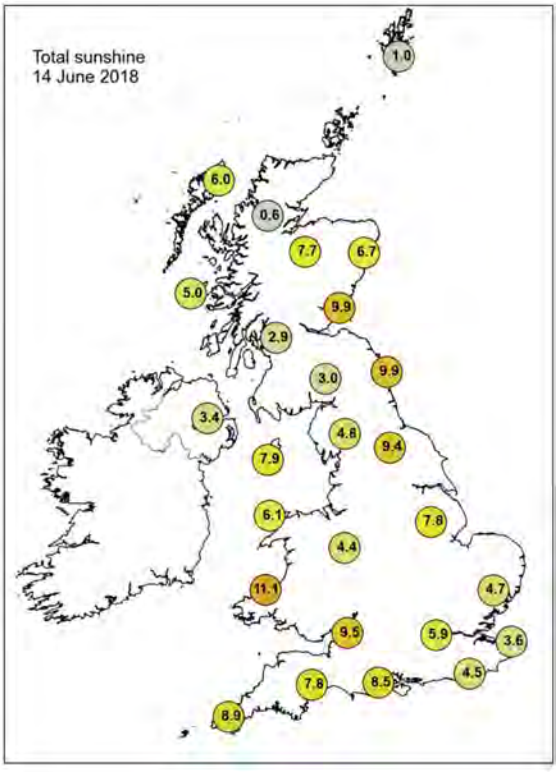

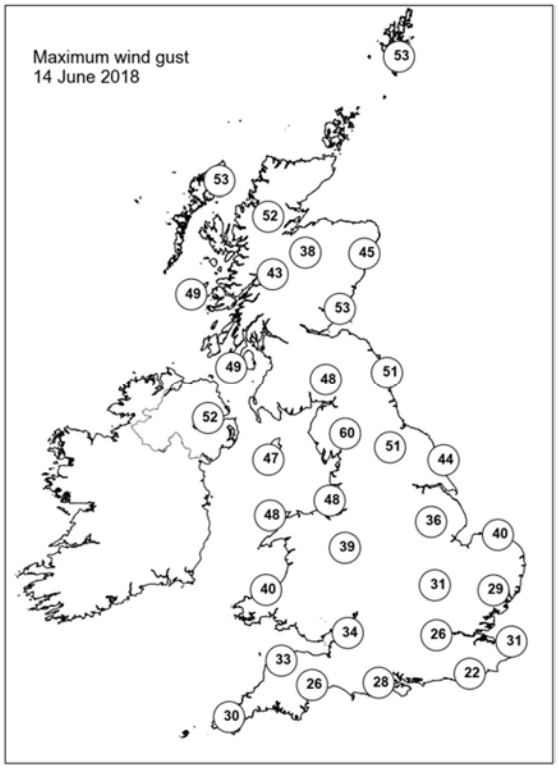

None of the selected stations observed a day of sleet or snow falling or non-zero snow depth at 0900 UTC.

Daily Weather Summary for Friday 15 June 2018

This day's summary created 22/06/2018 03:00

Summary of the UK Weather for Friday 15 June 2018

Clear spells for many in the early hours of Friday allowed temperatures to dip lower than in recent nights. Some showers pushed into the northwest throughout the night where it remained windy; otherwise winds were much lighter. During the day, the south-eastern half of the UK was bright, dry and warm. Wales and southwest England were cloudier with one or two showers but it stayed dry here for the most part. Showers in western Scotland and Northern Ireland were more frequent and heavier, and they included some thundery ones during the afternoon. Although winds were a good deal lighter than yesterday, it remained quite breezy across Scotland and Northern Ireland.

Daily Extremes

Highest Maximum	**23.8°C** London, St James's Park (Greater London, 5 mAMSL)
Lowest Maximum	**10.6°C** Alston, Springhouse Park (Cumbria, 320 mAMSL)
Highest Minimum	**13.6°C** Hastings (East Sussex, 45 mAMSL)
Lowest Minimum	**4.6°C** South Newington (Oxfordshire, 105 mAMSL)
Lowest Grass Minimum	**0.2°C** South Newington (Oxfordshire, 105 mAMSL) also Reading University, Whiteknights (Berkshire, 66 mMASL)
Most Rainfall	**17.2mm** Killowen (Down, 4 mAMSL)
Most Sunshine	**11.7hr** Manston (Kent, 49 mAMSL)
Highest Gust	**46Kt 53mph** Sella Ness (Shetland, 7 mAMSL)
Highest Gust (mountain)	**60Kt 69mph** Cairngorm Summit (Inverness-shire, 1237 mAMSL)
Greatest Snow Depth at 0900 UTC	No non-zero values

mAMSL refers to station elevation in metres above mean sea level.

Daily Weather Summary for Friday 15 June 2018

North Atlantic and Europe analysis charts and satellite images at 0000 UTC

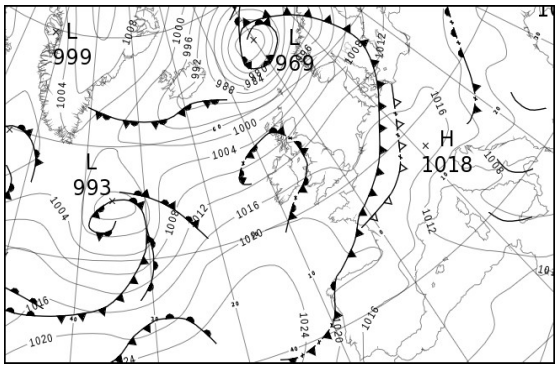



North Atlantic and Europe analysis charts and satellite images at 1200 UTC

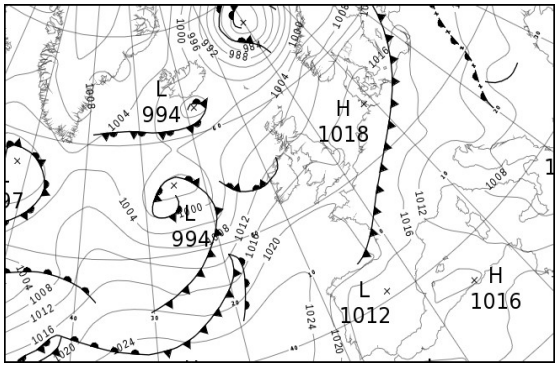

All satellite imagery copyright Met Office and EUMETSAT (European Organisation for the Exploitation of Meteorological Satellites). These show infra-red images from the geostationary MSG satellite. The rainfall rates are derived from both rain-radar and satellite data.

Daily Weather Summary for Friday 15 June 2018

UK satellite and rain-radar precipitation rates at (L) 0000 and (R) 1200 UTC



UK wind speed and direction at (L) 0000 and (R) 1200 UTC

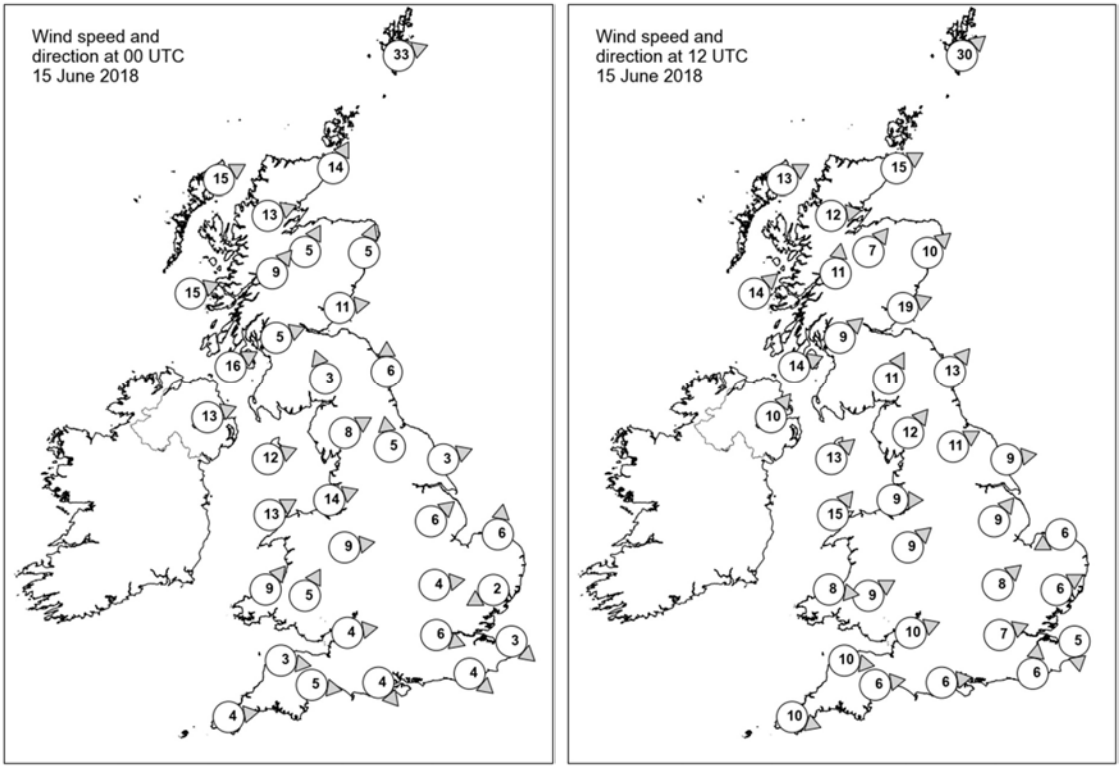

Daily Weather Summary for Friday 15 June 2018

Selected UK readings at (L) 0000 and (R) 1200 UTC

STATIONS		0000 UTC						1200 UTC					
NO	SITE	PRESS	WDIR	WSPD	CLOUD	TEMP	TDEW	PRESS	WDIR	WSPD	CLOUD	TEMP	TDEW
1	Lerwick	995.8	WSW	33	8	8.8	7.2	1004.3	SW	30	3	12.3	8.0
2	Wick	1002.9	SSW	14	0	8.8	5.6	1007.0	WSW	15	8	14.9	5.9
3	Stornoway	1003.1	WSW	15	4	10.3	7.4	1006.9	WSW	13	8	14.2	8.2
4	Loch Glascarnoch	1005.0	WSW	13	8	8.9	5.2	1008.2	W	12	7	11.3	6.8
5	Aviemore	1006.2	SSW	5	7	8.2	5.7	1008.3	SW	7	5	15.5	6.0
6	Dyce	1006.8	SSW	5	2	9.1	4.1	1008.8	SW	10	6	16.9	5.1
7	Tulloch Bridge	1007.9	SW	9	8	8.3	6.9	1010.2	S	11	7	12.2	8.1
8	Tiree	1007.0	WSW	15	4	10.2	8.7	1009.8	SW	14	8	13.7	10.5
9	Leuchars	1008.1	W	11	0	9.1	7.1	1010.9	WSW	19	7	13.9	6.8
10	Bishopton	1009.5	WSW	5	8	9.6	8.9	1011.8	SW	9	8	11.8	9.5
11	Machrihanish	1010.0	WSW	16	7	10.4	8.1	1011.8	WSW	14	8	14.9	9.3
12	Boulmer	1011.2	S	6	3	9.1	7.9	1012.8	SW	13	5	14.3	7.7
13	Eskdalemuir	1011.3	SSE	3	4	7.4	6.8	1013.2	SSW	11	7	12.2	7.1
14	Aldergrove	1011.7	WSW	13	6	10.8	7.6	1013.1	SW	10	8	13.9	7.7
15	Shap	1012.5	WSW	8	0	10.5	7.9	1014.8	SW	12	7	11.5	6.3
16	Leeming	1013.1	S	5	7	12.0	7.1	1014.8	WSW	11	8	14.3	6.7
17	Ronaldsway	1013.1	WSW	12	5	12.4	8.3	1014.8	SW	13	7	13.9	9.1
18	Bridlington	1013.4	WSW	3	0	12.2	7.2	1014.8	W	9	6	17.9	7.2
19	Crosby	1014.4	WSW	14	2	14.9	9.0	1016.1	W	9	8	14.6	8.2
20	Valley	1014.8	WSW	13	0	13.1	7.4	1016.2	SW	15	7	15.4	8.2
21	Waddington	1014.8	SW	6	2	13.1	7.6	1015.3	SW	9	7	18.6	7.3
22	Shawbury	1015.2	W	9	0	10.2	8.2	1016.3	SW	9	7	14.1	8.7
23	Weybourne	1015.1	S	6	0	9.5	7.0	1015.9	ENE	6	1	17.8	11.3
24	Bedford	1016.0	W	4	0	11.0	6.9	1015.9	SW	8	2	20.0	10.1
25	Aberporth	1016.1	SW	9	0	11.2	9.5	1017.4	W	8	8	13.8	7.2
26	Sennybridge	1017.3	SSW	5	0	7.4	6.8	1016.9	WSW	9	8	13.9	8.5
27	Wattisham	1015.5	ENE	2	2	15.5	5.4	1015.9	WSW	6	6	20.8	6.6
28	Filton	1016.8	W	4	0	12.0	10.2	1017.4	WSW	10	3	18.2	9.3
29	Heathrow	1016.3	WNW	6	7	15.3	10.3	1016.3	WSW	7	4	22.5	9.7
30	Manston	1015.6	NW	3	7	15.5	13.0	1017.0	N	5	1	19.6	10.8
31	Chivenor	1017.6	W	3	0	11.6	10.4	1018.3	W	10	8	16.4	10.3
32	Exeter	1017.5	W	5	0	11.7	10.4	1017.8	W	6	7	17.2	9.7
33	Herstmonceux	1016.1	NW	4	4	13.9	11.6	1016.7	S	6	1	20.4	12.0
34	Hurn	1016.9	NW	4	0	10.9	8.4	1017.5	W	6	6	18.6	9.9
35	Camborne	1019.1	W	4	7	12.1	10.9	1019.0	WNW	10	8	15.2	10.4

Daily Weather Summary for Friday 15 June 2018

Selected European readings at (L) 0000 and (R) 1200 UTC

STATIONS		0000 UTC						1200 UTC					
NO	SITE	PRESS	WDIR	WSPD	CLOUD	TEMP	TDEW	PRESS	WDIR	WSPD	CLOUD	TEMP	TDEW
1	Murmansk	1012.5	S	6	7	7.5	1.4	1007.6	SSE	16	8	16.5	3.2
2	Helsinki	-	-	-	6	-	-	1013.4	SSW	14	7	20.9	12.1
3	Stockholm	1007.3	S	6	-	17.6	11.8	1011.7	W	14	-	21.7	3.5
4	Oslo	-	-	-	-	-	-	1009.5	SSW	14	4	19.1	2.9
5	Reykjavik	993.6	E	2	8	7.7	3.3	997.6	NNE	5	7	11.4	2.4
6	Moscow	1019.4	-	0	8	10.2	6.5	1019.6	SSE	2	3	20.6	0.1
7	Kiev	1007.8	W	4	6	18.0	17.8	1008.4	NE	6	2	27.6	17.5
8	Warsaw	1013.9	N	6	0	15.9	11.8	1014.0	N	8	5	25.2	11.1
9	Berlin	1014.5	WSW	4	-	16.9	8.3	1017.0	NW	6	-	21.7	11.8
10	De Bilt	1015.8	W	2	8	15.5	15.2	1016.4	SSW	4	5	22.7	11.8
11	Dublin	1014.4	WSW	14	7	10.9	7.2	1015.1	WSW	14	7	13.9	6.1
12	Cork	1016.7	WSW	8	6	10.7	9.2	1016.5	SW	12	7	13.3	9.9
13	Sofia	1006.5	-	0	5	14.0	12.9	1004.3	E	8	7	21.4	11.7
14	Belgrade	1008.4	W	2	8	17.4	15.8	1008.7	W	2	8	19.8	16.9
15	Budapest	1010.7	NW	6	8	17.1	13.8	1011.2	NNE	8	7	23.2	13.4
16	Prague	1016.7	N	2	-	11.7	8.7	1015.7	N	4	5	21.5	8.9
17	Munich	1018.1	SW	2	7	11.1	9.3	1015.9	NE	4	7	19.9	6.9
18	Strasbourg	1017.7	NNW	4	8	15.9	12.6	1016.4	NNW	5	-	23.3	12.9
19	Paris	1017.6	WSW	4	-	13.8	12.7	1017.1	WSW	5	6	22.6	13.1
20	Jersey	1018.3	WNW	9	0	12.5	12.0	1019.6	W	9	1	16.3	12.0
21	Milan	1010.6	NE	4	3	20.1	15.3	1011.6	N	3	3	25.7	15.3
22	Marseille	1010.5	NNW	8	-	20.5	10.6	1011.8	W	9	-	27.2	12.4
23	Bordeaux	1019.5	SW	3	8	16.3	13.8	1019.0	WSW	8	8	18.9	16.7
24	Rome	-	NNW	4	3	17.0	16.6	1007.7	WSW	11	3	26.6	14.1
25	Ajaccio	1010.1	NNE	5	-	17.6	15.0	1011.2	SSW	9	-	24.9	19.5
26	Barcelona	-	SSE	2	-	19.0	14.0	1015.0	S	7	5	23.9	14.9
27	Majorca	-	ENE	2	-	17.0	16.0	1015.9	SW	12	6	25.3	15.6
28	Madrid	-	-	2	-	18.0	8.0	1012.9	S	7	0	27.5	8.0
29	Lisbon	1017.6	-	0	-	17.8	14.4	1017.1	NNW	8	1	24.3	16.0
30	Athens	1004.1	NW	6	-	23.7	15.7	1004.6	S	6	2	31.0	17.2
31	Malta	1008.9	NW	15	5	20.2	16.9	1009.5	WNW	22	2	24.9	16.6
32	Gibraltar	1013.6	SW	10	0	23.6	10.6	1016.0	E	10	7	19.2	18.3

Daily Weather Summary for Friday 15 June 2018

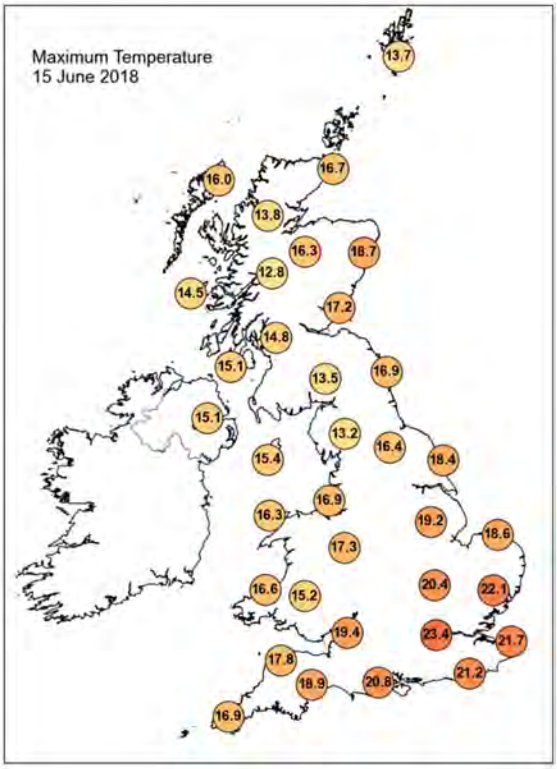

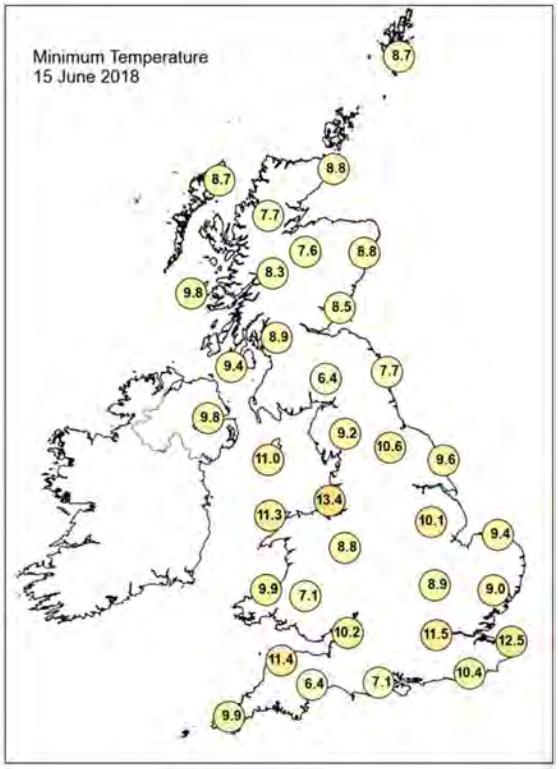

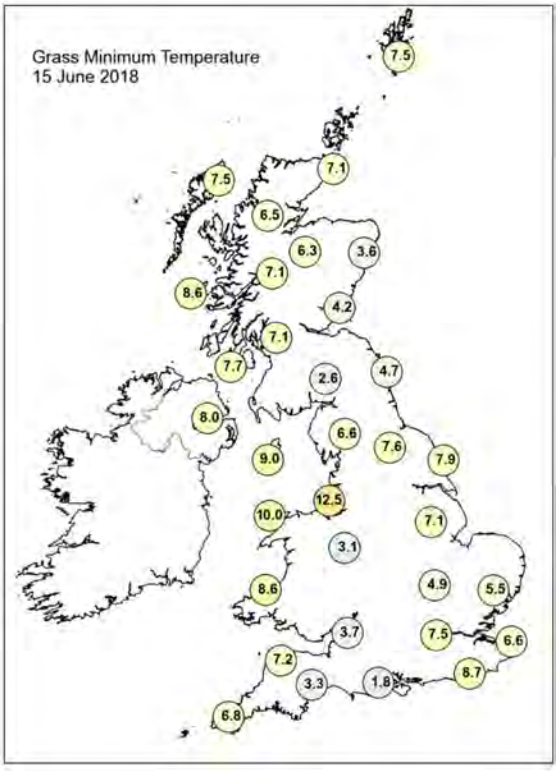

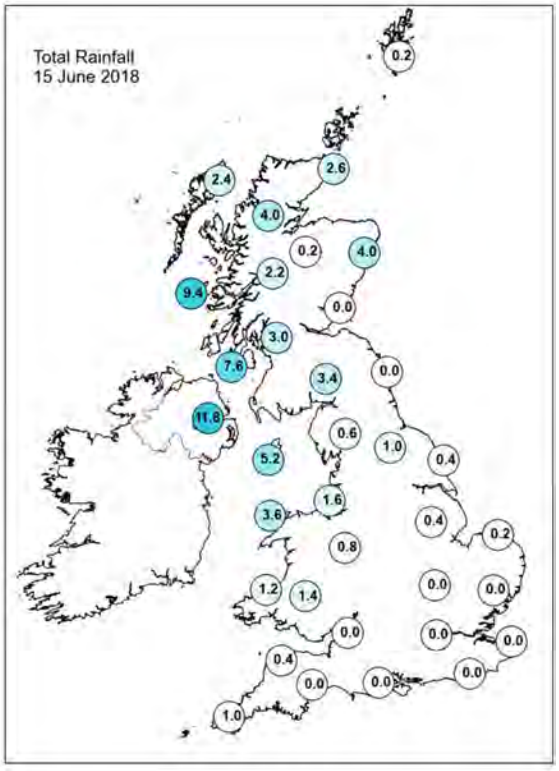

Daily Weather Summary for Friday 15 June 2018

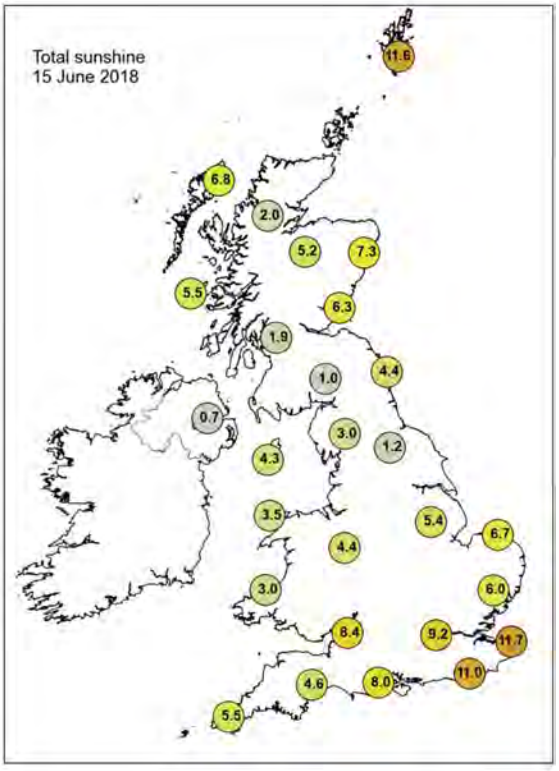

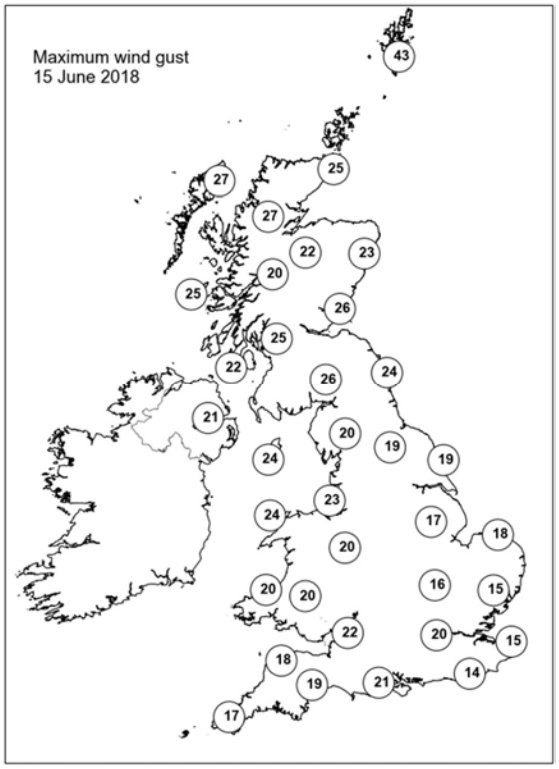

None of the selected stations observed a day of sleet or snow falling or non-zero snow depth at 0900 UTC.

Daily Weather Summary for Saturday 16 June 2018

This day's summary created 26/06/2018 11:00

Summary of the UK Weather for Saturday 16 June 2018

Through the night, cloud continued to thicken from the west, as outbreaks of rain spread eastwards. By the end of the night, much of the rain was heavy in nature, especially across Northern Ireland and western Scotland, although parts of eastern Scotland and eastern England remained largely dry. It was a mild night for most areas but it was chilly in some rural spots. Winds also strengthened in the west as the rain set in, especially along Irish Sea coasts. During the day heavy showery rain continued in Scotland and Northern England, but cleared from Northern Ireland. Thunder and lightning affected parts of Lancashire and Merseyside and also Dumfries and Galloway. Less significant showers continued in parts of Wales and southwest England, though most southern and central areas were dry, once morning drizzle dispersed. Sunny spells increased as this morning cloud dispersed and there were warm sunny spells for some.

Daily Extremes

Highest Maximum	**21.6°C** Weybourne (Norfolk, 21 mAMSL)
Lowest Maximum	**11.6°C** Dalwhinnie No 2 (Inverness-shire, 351 mAMSL)
Highest Minimum	**14.7°C** Battersea Heliport (Greater London, 5 mAMSL)
Lowest Minimum	**2.5°C** Redesdale Camp (Northumberland, 211 mAMSL)
Lowest Grass Minimum	**0.0°C** Oyne No 2 (Aberdeenshire, 116 mAMSL)
Most Rainfall	**24.2mm** Kindrogan (Perthshire (in Tayside Region), 259 mAMSL)
Most Sunshine	**12.4hr** Lerwick (Shetland, 82 mAMSL)
Highest Gust	**41Kt 47mph** Wight: Needles Old Battery (Isle Of Wight, 80 mAMSL) also Orlock Head (Down, 35 mMASL)
Highest Gust (mountain)	**52Kt 60mph** Cairngorm Summit (Inverness-shire, 1237 mAMSL)
Greatest Snow Depth at 0900 UTC	No non-zero values

mAMSL refers to station elevation in metres above mean sea level.

Daily Weather Summary for Saturday 16 June 2018

North Atlantic and Europe analysis charts and satellite images at 0000 UTC

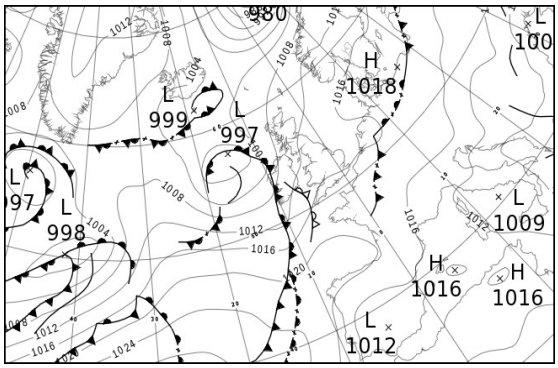



North Atlantic and Europe analysis charts and satellite images at 1200 UTC

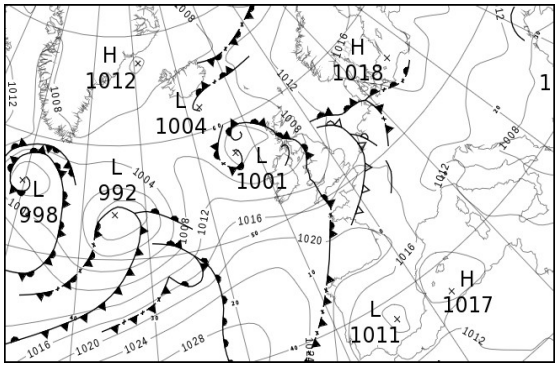



All satellite imagery copyright Met Office and EUMETSAT (European Organisation for the Exploitation of Meteorological Satellites). These show infra-red images from the geostationary MSG satellite. The rainfall rates are derived from both rain-radar and satellite data.

Daily Weather Summary for Saturday 16 June 2018

UK satellite and rain-radar precipitation rates at (L) 0000 and (R) 1200 UTC



UK wind speed and direction at (L) 0000 and (R) 1200 UTC

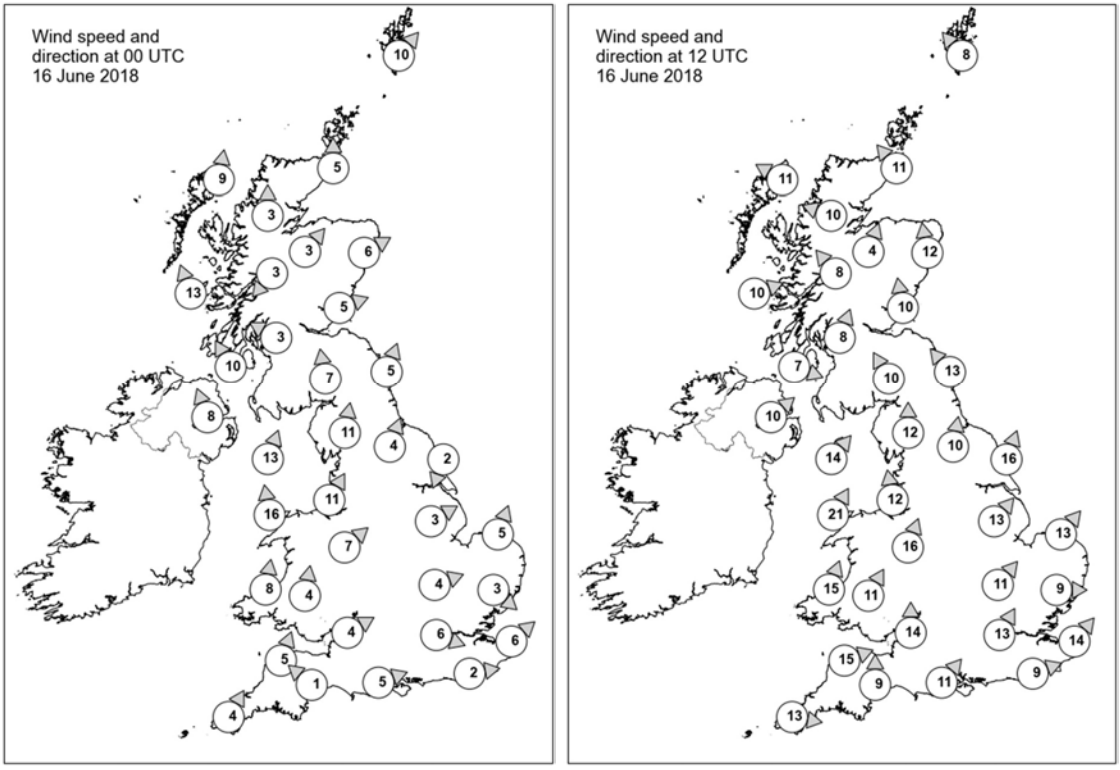

Daily Weather Summary for Saturday 16 June 2018

Selected UK readings at (L) 0000 and (R) 1200 UTC

STATIONS		0000 UTC						1200 UTC					
NO	SITE	PRESS	WDIR	WSPD	CLOUD	TEMP	TDEW	PRESS	WDIR	WSPD	CLOUD	TEMP	TDEW
1	Lerwick	1009.9	SW	10	4	8.5	7.4	1009.9	SE	8	7	12.6	10.6
2	Wick	1009.6	S	5	8	10.9	9.2	1007.5	SE	11	7	12.9	10.2
3	Stornoway	1008.2	S	9	8	9.5	8.4	1004.9	ESE	11	5	12.3	10.7
4	Loch Glascarnoch	1010.3	S	3	7	7.2	5.5	1006.2	ESE	10	7	10.5	9.5
5	Aviemore	1010.6	SW	3	8	9.0	5.8	1005.9	SSW	4	7	13.0	7.4
6	Dyce	1010.9	WSW	6	4	11.4	7.6	1007.8	S	12	3	14.3	9.1
7	Tulloch Bridge	1011.2	NE	3	8	8.8	7.3	1005.4	SE	8	8	12.2	9.5
8	Tiree	1008.3	SSE	13	7	10.4	9.7	1004.4	WSW	10	4	13.5	10.5
9	Leuchars	1011.6	WSW	5	8	10.9	7.7	1007.5	S	10	7	12.4	10.0
10	Bishopton	1010.9	ESE	3	8	10.2	9.3	1005.0	SSW	8	8	12.9	12.4
11	Machrihanish	1009.9	SSE	10	7	10.4	9.5	1005.6	WNW	7	3	11.3	9.4
12	Boulmer	1013.4	SSW	5	1	7.3	5.9	1008.7	SE	13	8	14.1	10.1
13	Eskdalemuir	1012.7	S	7	8	10.0	8.8	1007.3	SSE	10	8	11.1	10.8
14	Aldergrove	1010.3	SSE	8	7	11.1	9.5	1006.4	SW	10	6	12.2	9.2
15	Shap	1013.7	S	11	0	8.6	7.4	1008.5	S	12	8	12.4	11.5
16	Leeming	1014.3	SSW	4	2	7.4	5.2	1009.8	S	10	8	14.6	9.5
17	Ronaldsway	1012.1	SSW	13	7	11.6	10.4	1007.8	SW	14	7	13.1	10.1
18	Bridlington	1014.2	NNE	2	8	12.5	8.3	1010.5	SSW	16	8	16.6	9.7
19	Crosby	1014.1	SSW	11	0	13.5	8.9	1009.1	S	12	8	16.4	12.3
20	Valley	1013.5	S	16	8	12.5	10.0	1009.2	SSW	21	8	13.5	13.0
21	Waddington	1014.8	WSW	3	8	14.2	7.2	1011.6	SW	13	7	16.5	9.0
22	Shawbury	1014.8	SW	7	8	11.9	7.5	1010.6	SSW	16	8	16.7	10.0
23	Weybourne	1014.7	SSW	5	7	10.9	9.9	1012.7	SW	13	7	17.8	10.1
24	Bedford	1015.6	WSW	4	8	12.7	9.3	1012.8	SW	11	6	17.5	9.2
25	Aberporth	1014.9	S	8	8	11.3	9.3	1010.1	SSW	15	8	16.0	14.0
26	Sennybridge	1015.9	S	4	8	9.9	9.2	1011.1	SSW	11	8	13.7	12.7
27	Wattisham	1015.1	NW	3	7	13.2	8.2	1012.9	W	9	7	19.3	9.3
28	Filton	1016.0	WSW	4	5	12.2	9.3	1012.6	S	14	8	15.9	12.5
29	Heathrow	1016.0	WNW	6	8	16.0	7.1	1013.9	SSW	13	6	19.2	9.4
30	Manston	1015.5	SW	6	8	14.0	11.3	1014.2	SW	14	5	19.8	9.8
31	Chivenor	1016.3	SSW	5	8	13.1	9.9	1012.3	WSW	15	8	17.4	14.2
32	Exeter	1016.6	SE	1	8	11.1	9.3	1012.8	S	9	8	16.9	14.5
33	Herstmonceux	1016.3	W	2	8	12.7	11.7	1015.4	WSW	9	8	16.4	10.0
34	Hurn	1016.2	WSW	5	8	13.1	10.8	1015.0	SW	11	7	14.0	12.6
35	Camborne	1016.4	SSW	4	8	12.1	10.1	1015.0	W	13	7	14.3	9.7

Daily Weather Summary for Saturday 16 June 2018

Selected European readings at (L) 0000 and (R) 1200 UTC

STATIONS		0000 UTC						1200 UTC					
NO	SITE	PRESS	WDIR	WSPD	CLOUD	TEMP	TDEW	PRESS	WDIR	WSPD	CLOUD	TEMP	TDEW
1	Murmansk	1008.4	SSE	10	2	14.8	8.4	1010.4	SSW	16	6	21.8	0.2
2	Helsinki	-	-	-	5	-	-	-	-	-	1	-	-
3	Stockholm	1015.7	W	4	-	14.6	7.4	1017.0	S	4	-	22.0	4.3
4	Oslo	1012.8	S	6	-	13.6	7.2	1014.7	SSW	8	3	20.2	5.5
5	Reykjavik	1002.6	E	3	7	8.0	0.5	1006.4	N	6	8	6.1	3.7
6	Moscow	1021.6	-	0	5	8.8	6.3	1020.5	ESE	2	2	23.7	3.8
7	Kiev	1012.0	NNE	4	5	19.2	16.7	1013.6	ENE	6	6	24.5	17.3
8	Warsaw	1016.3	NNE	10	2	17.9	12.7	1015.6	NE	8	4	25.6	11.5
9	Berlin	1017.4	S	4	-	18.9	12.9	1015.6	SE	6	-	26.5	9.8
10	De Bilt	1015.5	NE	2	8	15.4	14.0	1014.6	SW	8	8	19.7	9.1
11	Dublin	1011.5	SSW	10	7	12.4	8.1	1008.4	W	21	6	15.5	8.0
12	Cork	1011.2	S	12	7	11.7	11.1	1011.6	W	14	7	14.6	9.1
13	Sofia	1009.5	-	0	7	15.0	14.3	1007.0	NNE	8	6	19.6	16.4
14	Belgrade	1009.6	-	0	4	17.1	16.6	1010.3	WSW	2	6	21.4	19.0
15	Budapest	1011.9	N	6	6	19.7	13.4	1012.3	NE	6	7	24.4	13.9
16	Prague	1017.6	N	2	-	13.2	10.6	1015.2	N	4	4	23.7	7.1
17	Munich	1017.5	W	2	0	12.2	10.1	1013.8	E	8	1	23.5	7.5
18	Strasbourg	1016.5	-	0	-	14.9	13.1	1014.9	S	2	-	25.5	14.3
19	Paris	1017.5	N	7	7	16.0	11.2	1016.9	W	7	4	22.4	12.1
20	Jersey	1018.1	W	6	7	12.4	11.1	1017.1	SSW	11	7	17.8	11.0
21	Milan	1013.1	NE	3	-	19.3	14.1	1012.6	ESE	4	0	27.1	13.3
22	Marseille	1011.8	N	4	-	21.1	13.8	1012.6	W	9	-	29.6	14.2
23	Bordeaux	1019.6	WSW	3	-	12.9	11.8	1020.4	W	7	8	19.9	12.2
24	Rome	1009.8	NE	6	3	21.1	14.6	1010.5	W	13	3	25.8	15.1
25	Ajaccio	1012.8	NE	5	-	18.1	16.1	1013.1	SW	10	-	25.1	19.0
26	Barcelona	1016.1	WSW	2	6	20.9	14.0	1016.1	SW	9	2	23.8	17.8
27	Majorca	-	ENE	4	-	19.0	17.0	1016.6	SW	14	2	25.7	18.2
28	Madrid	-	NE	5	-	21.0	14.0	1012.4	N	5	1	28.6	6.9
29	Lisbon	1017.2	-	0	-	16.2	13.2	1016.2	-	0	-	25.0	11.9
30	Athens	1004.3	N	3	-	22.7	17.2	1005.8	-	0	7	27.0	15.4
31	Malta	1010.6	NW	14	1	20.0	17.7	1011.9	WNW	14	3	25.2	16.1
32	Gibraltar	1014.6	ENE	6	8	15.1	14.9	1015.7	E	11	2	18.8	16.5

Daily Weather Summary for Saturday 16 June 2018

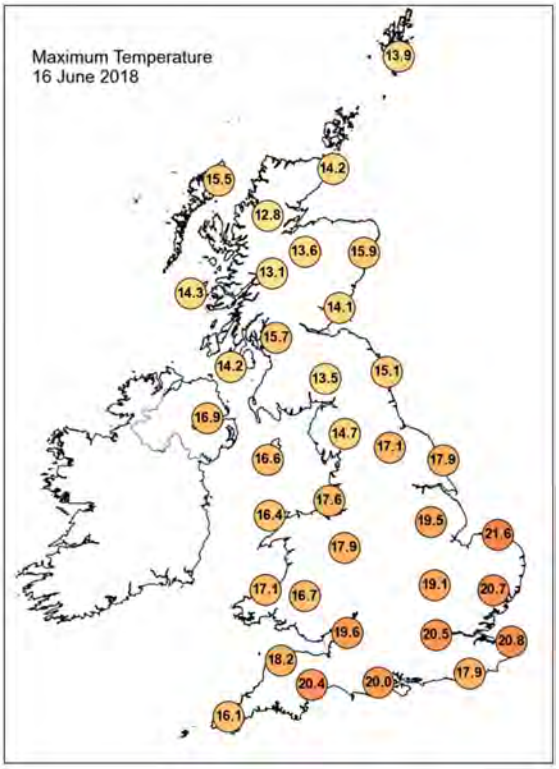

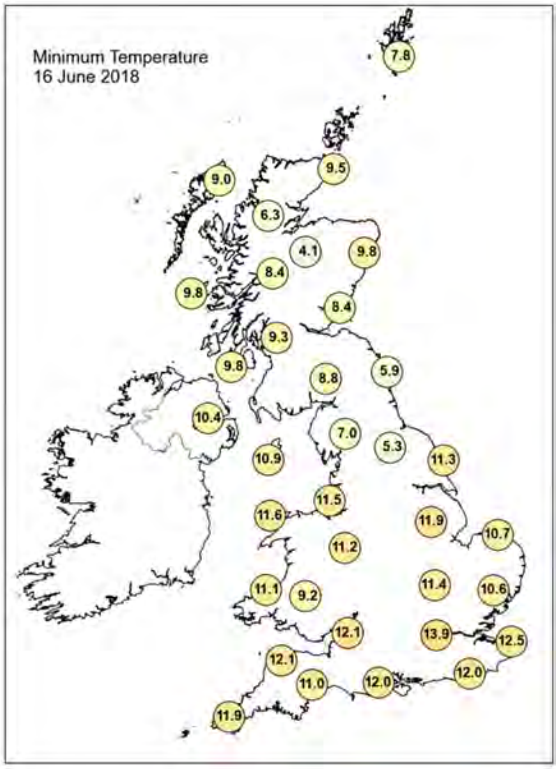

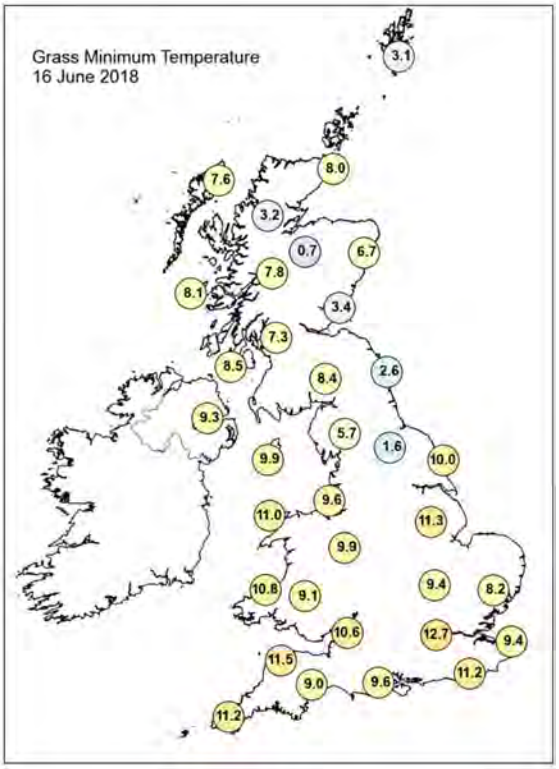

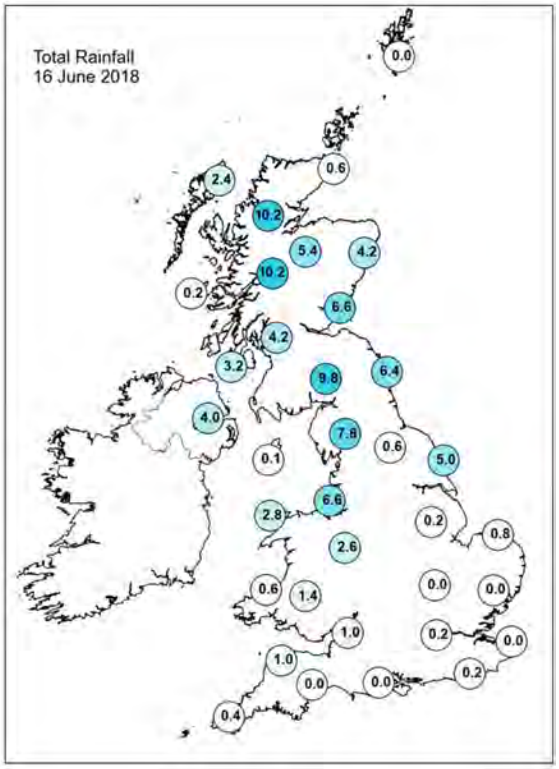

Daily Weather Summary for Saturday 16 June 2018

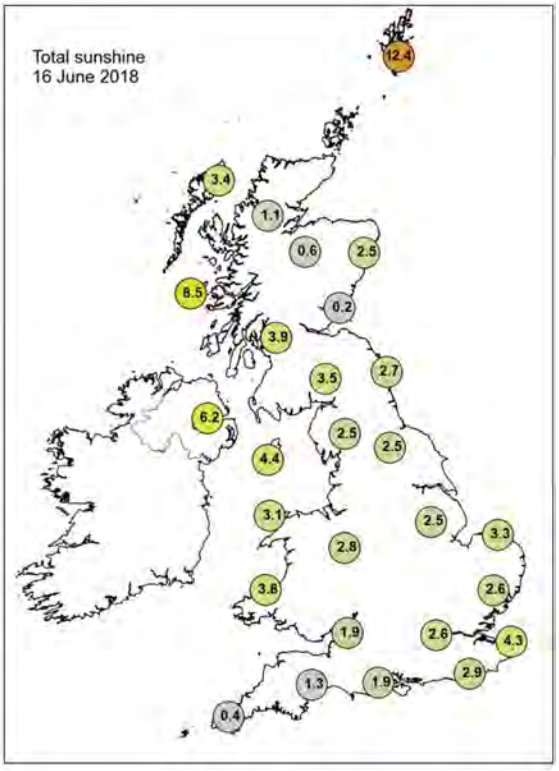

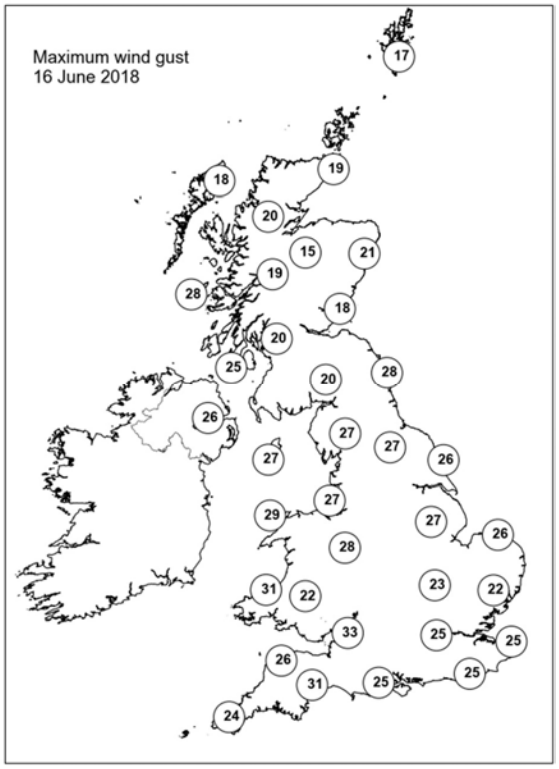

None of the selected stations observed a day of sleet or snow falling or non-zero snow depth at 0900 UTC.

Daily Weather Summary for Sunday 17 June 2018

This day's summary created 24/06/2018 03:00

Summary of the UK Weather for Sunday 17 June 2018

Skies remained mainly clear across many northern and eastern parts. This led to a chilly night in places. Further south and west, cloud continued to thicken through the night, with outbreaks of rain and drizzle across parts of Northern Ireland, Wales and southern England to end the night. Underneath the thicker cloud, it was a noticeably milder night, with temperatures remaining in double figures.

Outbreaks of rain pushed eastwards across southern England during the morning, clearing away around mid-morning. It was then a dry day for most, with the best of any bright weather in central and eastern parts of the UK. Across Northern Ireland, and western parts of England, Wales and Scotland it was a largely grey day with any glimmers of brightness few and far between. There was some coastal and hill fog in these areas along with some patchy outbreaks of rain and drizzle. It was also breezy around the coasts.These cloudy conditions lead to a slightly cooler day.

Daily Extremes

Highest Maximum	**20.2°C** Scampton (Lincolnshire, 57 mAMSL)
Lowest Maximum	**12.6°C** Alston, Springhouse Park (Cumbria, 320 mAMSL)
Highest Minimum	**13.8°C** Battersea Heliport (Greater London, 5 mAMSL)
Lowest Minimum	**2.0°C** Tulloch Bridge (Inverness-shire, 249 mAMSL)
Lowest Grass Minimum	**-2.0°C** Kindrogan (Perthshire (in Tayside Region), 259 mAMSL)
Most Rainfall	**6.8mm** Eskdalemuir (Dumfriesshire, 236 mAMSL)
Most Sunshine	**6.6hr** Orkney: Loch Of Hundland (Orkney, 28 mAMSL)
Highest Gust	**39Kt 45mph** Wight: Needles Old Battery (Isle Of Wight, 80 mAMSL)
Highest Gust (mountain)	**60Kt 69mph** Cairngorm Summit (Inverness-shire, 1237 mAMSL)
Greatest Snow Depth at 0900 UTC	No non-zero values

mAMSL refers to station elevation in metres above mean sea level.

Daily Weather Summary for Sunday 17 June 2018

North Atlantic and Europe analysis charts and satellite images at 0000 UTC

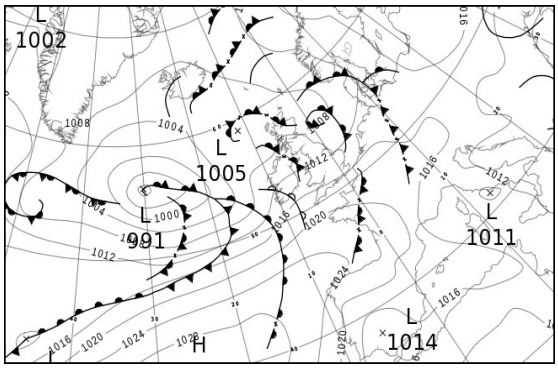



North Atlantic and Europe analysis charts and satellite images at 1200 UTC

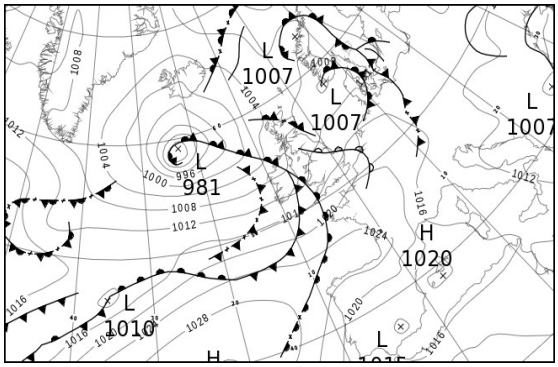



All satellite imagery copyright Met Office and EUMETSAT (European Organisation for the Exploitation of Meteorological Satellites). These show infra-red images from the geostationary MSG satellite. The rainfall rates are derived from both rain-radar and satellite data.

Daily Weather Summary for Sunday 17 June 2018

UK satellite and rain-radar precipitation rates at (L) 0000 and (R) 1200 UTC



UK wind speed and direction at (L) 0000 and (R) 1200 UTC

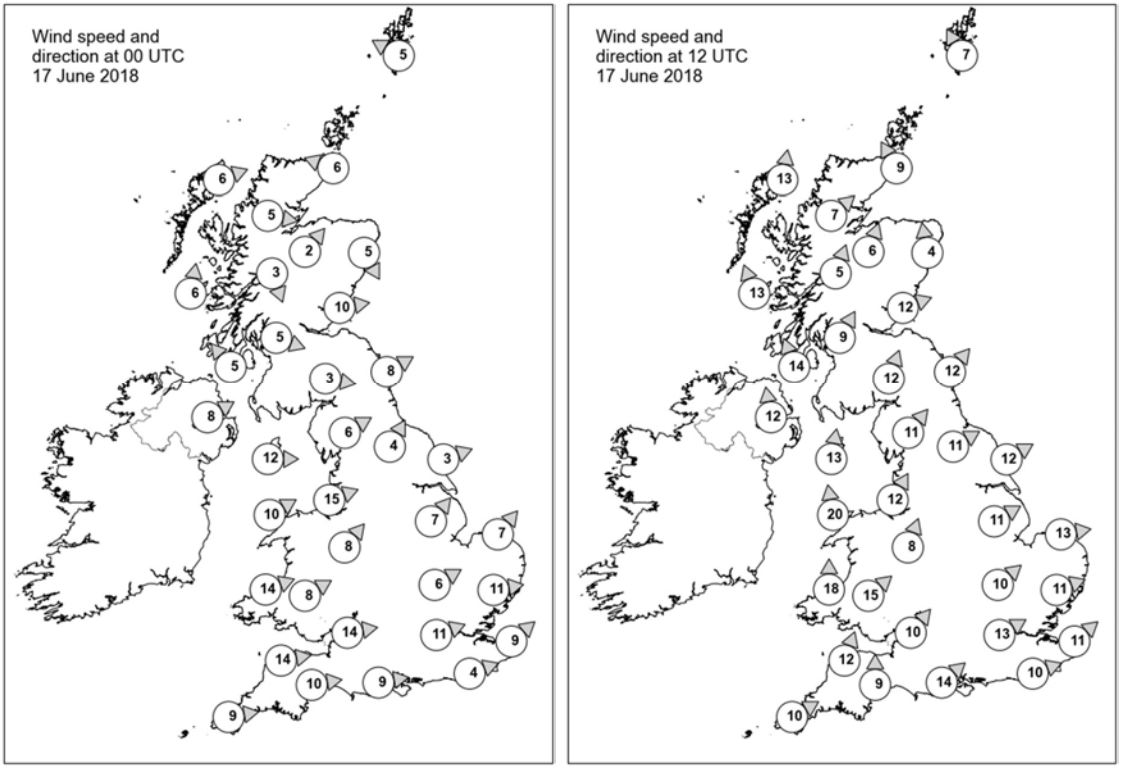

Daily Weather Summary for Sunday 17 June 2018

Selected UK readings at (L) 0000 and (R) 1200 UTC

STATIONS		0000 UTC						1200 UTC					
NO	SITE	PRESS	WDIR	WSPD	CLOUD	TEMP	TDEW	PRESS	WDIR	WSPD	CLOUD	TEMP	TDEW
1	Lerwick	1008.2	ESE	5	8	10.7	10.0	1006.1	SSE	7	5	13.8	11.4
2	Wick	1006.6	ESE	6	8	10.0	9.0	1006.8	SSE	9	2	12.6	8.4
3	Stornoway	1006.3	WSW	6	0	9.1	8.0	1005.2	S	13	8	12.6	9.9
4	Loch Glascarnoch	1007.3	W	5	8	8.8	7.9	1007.1	SW	7	7	12.5	8.4
5	Aviemore	1007.6	SW	2	8	9.0	8.3	1007.3	SSW	6	7	13.8	8.4
6	Dyce	1006.3	NNW	5	8	10.5	10.0	1007.1	S	4	3	16.9	8.2
7	Tulloch Bridge	1009.3	NNW	3	8	7.5	6.7	1008.3	SSW	5	8	13.0	9.0
8	Tiree	1007.7	S	6	5	9.3	8.5	1006.7	SSE	13	8	12.4	10.4
9	Leuchars	1007.2	W	10	8	9.5	7.9	1008.7	WSW	12	8	15.2	10.3
10	Bishopton	1008.9	WNW	5	0	7.8	6.2	1008.7	SSW	9	8	15.1	10.3
11	Machrihanish	1009.2	SE	5	8	9.2	8.5	1008.1	SSE	14	8	13.4	10.0
12	Boulmer	1008.1	WSW	8	0	8.8	6.4	1010.4	SW	12	7	16.6	10.1
13	Eskdalemuir	1010.2	W	3	0	4.7	4.5	1009.9	SSW	12	7	14.8	9.5
14	Aldergrove	1009.9	WSW	8	8	12.3	9.2	1008.0	S	12	7	14.4	10.5
15	Shap	1009.9	WSW	6	7	10.5	8.4	-	SW	11	8	14.0	8.6
16	Leeming	1010.0	SSW	4	6	11.0	8.8	1012.1	WSW	11	8	16.3	7.2
17	Ronaldsway	1010.3	W	12	8	12.6	10.5	1010.8	S	13	8	12.8	11.2
18	Bridlington	1010.0	WSW	3	6	10.9	9.2	1012.0	WSW	12	5	18.1	9.6
19	Crosby	1011.5	WSW	15	8	14.6	11.0	1012.2	SSW	12	7	17.0	10.8
20	Valley	1012.0	WSW	10	8	12.9	10.4	1011.3	S	20	7	14.2	12.2
21	Waddington	1012.0	SW	7	2	12.1	8.7	1013.7	WSW	11	7	17.3	8.4
22	Shawbury	1012.7	SW	8	1	11.5	9.4	1013.4	SSW	8	8	15.4	10.0
23	Weybourne	1011.9	SW	7	8	13.7	13.4	1014.8	W	13	6	17.0	9.3
24	Bedford	1013.9	WSW	6	1	11.3	9.1	1015.3	SW	10	7	16.7	10.1
25	Aberporth	1014.3	WSW	14	8	12.1	10.4	1012.0	S	18	8	15.7	13.2
26	Sennybridge	1014.7	WSW	8	8	11.0	10.2	1014.0	SW	15	7	13.4	11.5
27	Wattisham	1013.6	W	11	7	12.2	8.1	1015.7	WSW	11	8	17.4	7.7
28	Filton	1015.0	W	14	8	13.8	10.6	1015.7	SW	10	7	16.1	11.4
29	Heathrow	1015.1	WSW	11	5	13.6	8.4	1016.5	WSW	13	8	18.2	8.7
30	Manston	1015.0	SW	9	8	13.4	11.8	1017.0	SW	11	7	18.6	10.6
31	Chivenor	1016.5	W	14	7	14.0	10.9	1015.1	SSW	12	8	16.7	13.9
32	Exeter	1016.4	W	10	8	13.9	9.2	1016.2	S	9	7	14.7	13.0
33	Herstmonceux	1015.8	WSW	4	7	13.8	12.1	1017.9	WSW	10	7	16.1	11.3
34	Hurn	1016.3	W	9	8	14.4	9.4	1017.5	SW	14	8	16.4	11.2
35	Camborne	1018.3	W	9	8	12.9	10.1	1016.0	WSW	10	7	16.1	15.5

Daily Weather Summary for Sunday 17 June 2018

Selected European readings at (L) 0000 and (R) 1200 UTC

STATIONS		0000 UTC						1200 UTC					
NO	SITE	PRESS	WDIR	WSPD	CLOUD	TEMP	TDEW	PRESS	WDIR	WSPD	CLOUD	TEMP	TDEW
1	Murmansk	1013.8	S	8	7	12.7	7.3	1017.8	NNW	10	7	13.5	6.0
2	Helsinki	-	-	-	4	-	-	-	-	-	2	-	-
3	Stockholm	1016.8	-	0	-	12.0	8.0	1013.2	SSE	8	-	20.7	7.3
4	Oslo	1014.0	SE	4	-	11.2	8.2	1008.5	NNE	6	8	14.4	12.8
5	Reykjavik	1005.8	S	1	7	7.6	4.6	998.6	ENE	8	7	11.2	3.7
6	Moscow	1021.3	-	0	0	11.4	8.7	1018.9	ENE	2	5	24.2	6.2
7	Kiev	1013.4	ENE	2	6	19.5	15.5	1013.3	E	2	8	23.5	18.1
8	Warsaw	1015.8	E	4	4	18.6	11.5	1014.5	SSE	4	5	27.6	10.0
9	Berlin	1013.9	S	2	-	21.2	11.0	1014.5	WNW	12	-	24.7	13.0
10	De Bilt	1014.7	SW	6	3	15.2	10.4	1017.2	SW	8	8	16.3	11.4
11	Dublin	1011.7	WSW	19	7	11.9	8.6	1009.1	WSW	16	8	16.2	14.0
12	Cork	1014.6	SSW	8	7	10.2	9.5	1011.4	WSW	14	7	17.1	13.0
13	Sofia	1010.9	-	0	4	13.4	12.5	1008.4	NNW	4	6	23.2	13.5
14	Belgrade	1011.6	WSW	4	8	18.4	17.5	1010.9	W	2	4	26.6	18.0
15	Budapest	1012.5	N	2	6	20.5	15.5	1012.2	N	6	3	28.2	13.3
16	Prague	1015.7	N	2	-	15.1	10.7	1013.6	WSW	4	7	27.7	8.7
17	Munich	1016.2	S	2	8	14.7	11.5	1017.2	WNW	6	8	19.2	13.4
18	Strasbourg	1016.8	ENE	1	8	19.3	14.8	1018.4	SSE	3	7	23.0	15.1
19	Paris	1018.2	W	4	7	15.5	11.5	1020.9	W	10	7	19.4	10.4
20	Jersey	1019.3	W	12	8	13.4	11.0	1020.1	SSW	12	8	16.0	11.1
21	Milan	1013.8	NE	2	-	20.9	16.3	1014.1	S	5	0	28.6	14.9
22	Marseille	1013.8	WNW	16	-	22.3	14.7	1015.1	WNW	17	-	28.9	15.1
23	Bordeaux	1022.7	W	3	8	15.5	12.3	1023.8	W	12	7	21.7	13.6
24	Rome	1011.7	NNE	4	3	19.5	17.8	1012.3	W	16	3	27.5	15.9
25	Ajaccio	1014.6	E	2	8	20.6	17.8	1015.7	SW	9	-	24.9	18.8
26	Barcelona	1017.8	W	3	3	20.9	17.9	1019.8	S	8	6	25.2	18.3
27	Majorca	-	E	1	-	19.0	17.0	1019.7	SW	15	3	27.0	13.4
28	Madrid	-	NE	6	-	22.0	9.0	1017.0	N	3	1	29.4	8.3
29	Lisbon	1017.2	-	0	-	18.5	14.9	1018.1	-	0	-	29.5	15.5
30	Athens	1008.4	N	1	-	21.6	16.6	1009.3	SSE	5	5	27.2	16.8
31	Malta	1013.0	NW	10	1	20.2	18.0	1014.5	NW	14	2	25.4	17.0
32	Gibraltar	1016.3	E	7	0	19.4	16.0	1019.2	ENE	11	1	21.8	15.2

Daily Weather Summary for Sunday 17 June 2018

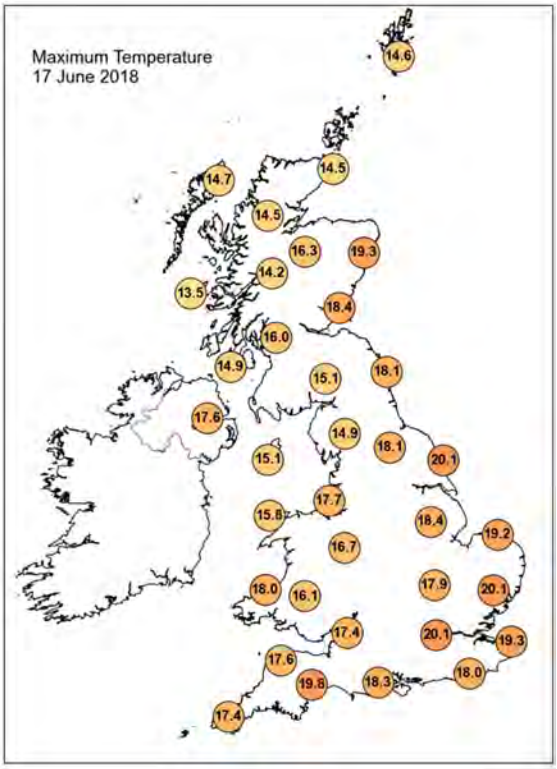

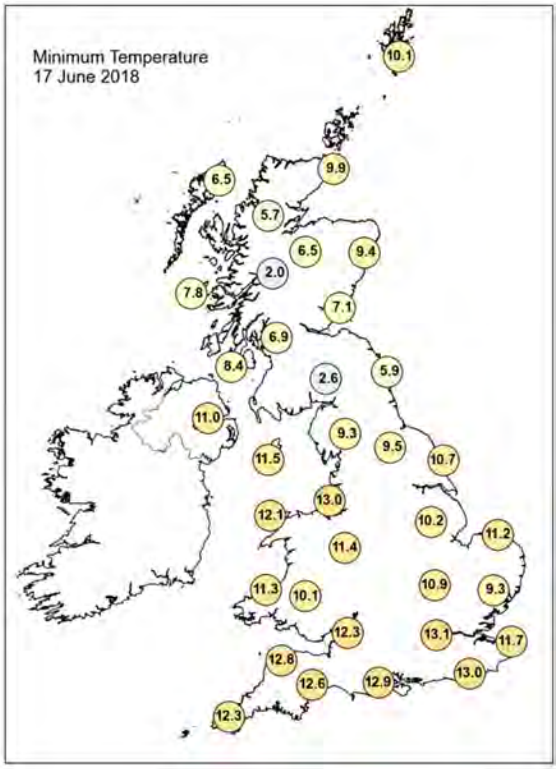

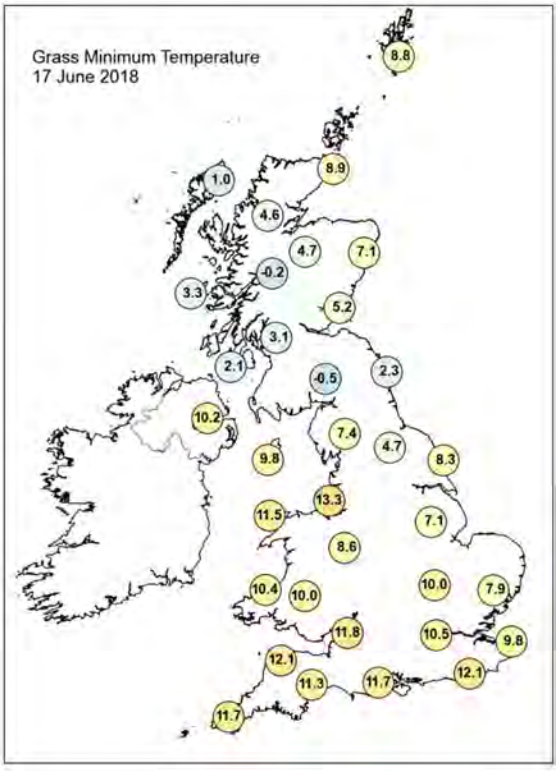

Daily Weather Summary for Sunday 17 June 2018

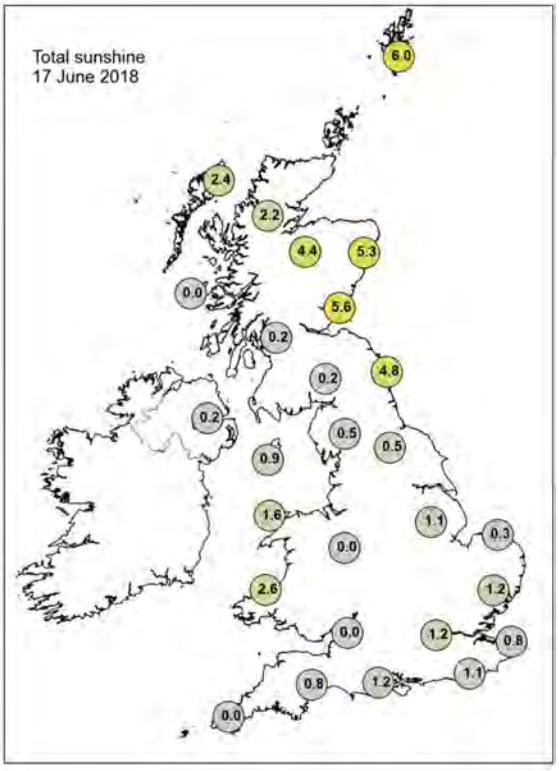

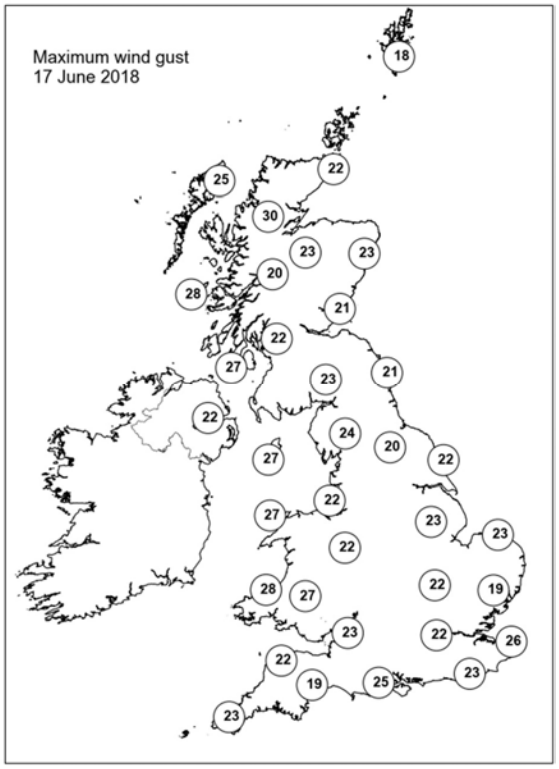

None of the selected stations observed a day of sleet or snow falling or non-zero snow depth at 0900 UTC.

Daily Weather Summary for Monday 18 June 2018

This day's summary created 25/06/2018 03:00

Summary of the UK Weather for Monday 18 June 2018

The overnight weather was rather cloudy in the south and there was sufficient cloud in western parts for some light rain and drizzle to fall. Scotland and Northern Ireland had less cloud so was mostly dry. It became quite windy in the far north.

Western parts of England and Wales remained mostly cloudy throughout the day with low cloud developing. Patchy rain and drizzle persisted. Across the far east of Wales and more generally in southern and central England there was plenty of warm sunshine, though it did begin to cloud over during the later stages of the afternoon. After a bright start it also turned cloudy in Northern Ireland and southern and western Scotland with some patchy drizzle arriving here too, however sunny spells continued in eastern parts of Scotland for much of the day. For many western coasts it was a breezy day but in the sunshine it was very warm.

Daily Extremes

Highest Maximum	**26.6°C** Heathrow (Greater London, 25 mAMSL)
Lowest Maximum	**12.4°C** Cluanie Inn No 3 (Ross & Cromarty, 223 mAMSL)
Highest Minimum	**15.6°C** Santon Downham (Suffolk, 6 mAMSL)
Lowest Minimum	**3.5°C** Kindrogan (Perthshire (in Tayside Region), 259 mAMSL)
Lowest Grass Minimum	**3.5°C** Kindrogan (Perthshire (in Tayside Region), 259 mAMSL)
Most Rainfall	**14.0mm** Cassley (Sutherland, 99 mAMSL)
Most Sunshine	**12.7hr** Whitby (North Yorkshire, 41 mAMSL)
Highest Gust	**50Kt 58mph** Lerwick (Shetland, 82 mAMSL)
Highest Gust (mountain)	**73Kt 84mph** Cairngorm Summit (Inverness-shire, 1237 mAMSL)
Greatest Snow Depth at 0900 UTC	No non-zero values

mAMSL refers to station elevation in metres above mean sea level.

Daily Weather Summary for Monday 18 June 2018

North Atlantic and Europe analysis charts and satellite images at 0000 UTC

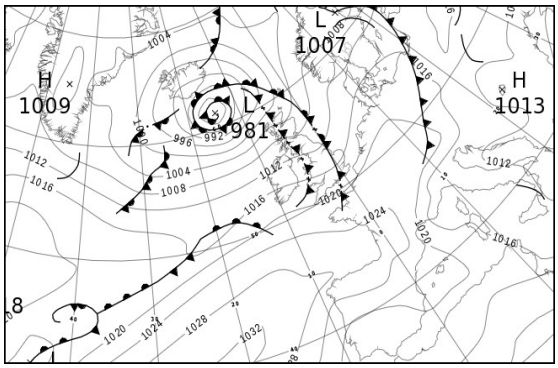

North Atlantic and Europe analysis charts and satellite images at 1200 UTC

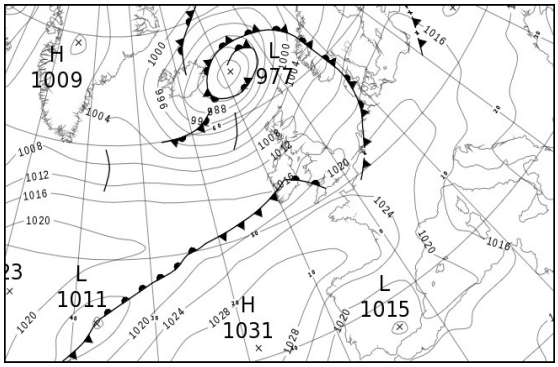



All satellite imagery copyright Met Office and EUMETSAT (European Organisation for the Exploitation of Meteorological Satellites). These show infra-red images from the geostationary MSG satellite. The rainfall rates are derived from both rain-radar and satellite data.

Daily Weather Summary for Monday 18 June 2018

UK satellite and rain-radar precipitation rates at (L) 0000 and (R) 1200 UTC



UK wind speed and direction at (L) 0000 and (R) 1200 UTC

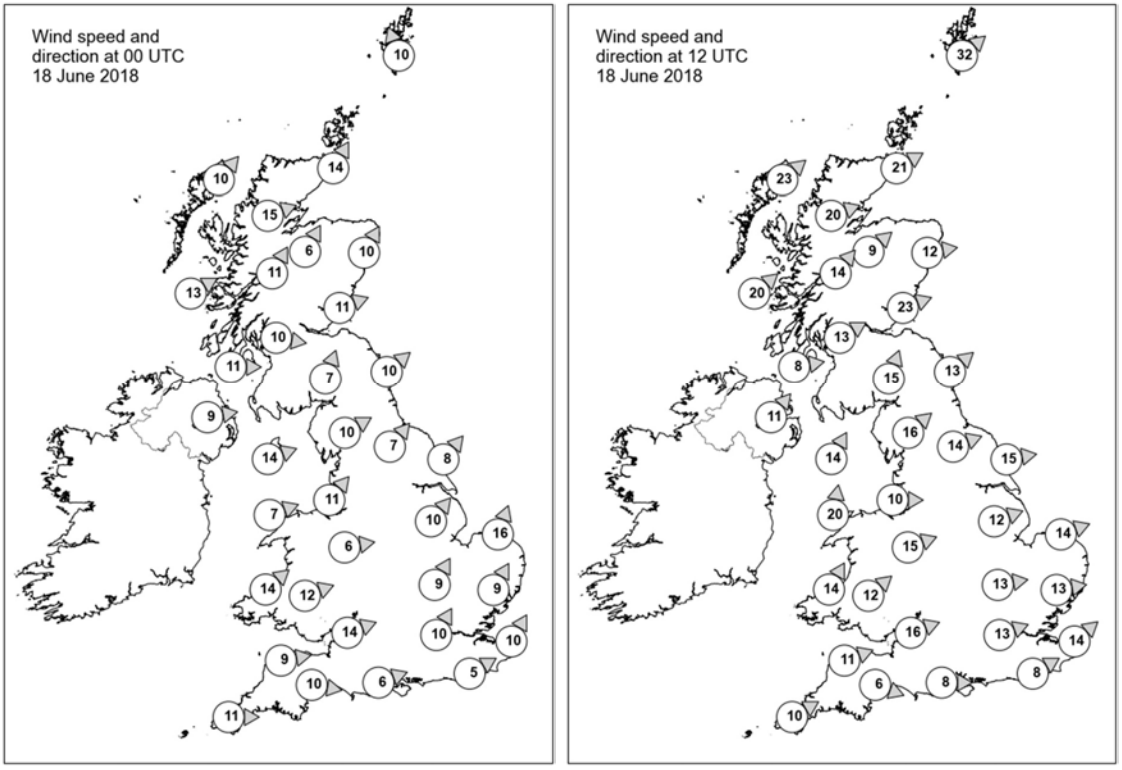

Daily Weather Summary for Monday 18 June 2018

Selected UK readings at (L) 0000 and (R) 1200 UTC

STATIONS		0000 UTC						1200 UTC					
NO	SITE	PRESS	WDIR	WSPD	CLOUD	TEMP	TDEW	PRESS	WDIR	WSPD	CLOUD	TEMP	TDEW
1	Lerwick	1001.7	SSE	10	8	10.7	10.3	1001.8	SW	32	5	13.0	6.8
2	Wick	1002.4	SSW	14	8	12.8	10.8	1004.8	WSW	21	7	15.4	5.9
3	Stornoway	1003.0	SW	10	8	11.5	8.4	1004.3	SW	23	8	12.2	6.5
4	Loch Glascarnoch	1004.5	WSW	15	8	11.3	7.2	1006.3	WSW	20	7	12.5	5.3
5	Aviemore	1005.1	SSW	6	8	11.4	10.1	1007.5	SW	9	8	13.7	5.5
6	Dyce	1005.3	SSW	10	8	13.4	11.2	1007.6	W	12	4	16.8	4.5
7	Tulloch Bridge	1007.7	SSW	11	8	11.3	8.3	1009.6	SW	14	1	13.9	6.7
8	Tiree	1007.7	WSW	13	8	11.1	10.0	1010.0	SW	20	7	13.1	8.7
9	Leuchars	1007.1	WSW	11	8	13.4	11.0	1010.2	WSW	23	6	16.7	8.2
10	Bishopton	1009.4	W	10	8	11.8	9.7	1011.8	WSW	13	8	14.3	9.4
11	Machrihanish	1010.5	W	11	7	11.5	10.4	1012.4	W	8	7	14.9	9.5
12	Boulmer	1009.2	SW	10	0	14.1	12.3	1012.8	SW	13	7	15.7	8.1
13	Eskdalemuir	1010.1	SSW	7	8	12.6	12.0	1013.4	SSW	15	7	13.2	9.2
14	Aldergrove	1011.9	W	9	7	12.6	9.6	1013.4	SW	11	7	15.7	9.0
15	Shap	1011.8	WSW	10	8	13.0	11.8	1015.6	SW	16	6	13.4	7.9
16	Leeming	1011.8	SW	7	6	15.1	11.2	1015.1	WSW	14	5	17.3	7.4
17	Ronaldsway	1012.6	WSW	14	7	13.5	11.0	1015.4	SSW	14	7	14.6	10.6
18	Bridlington	1011.7	SW	8	7	15.5	13.8	1014.2	W	15	1	20.2	8.8
19	Crosby	1013.6	SW	11	8	15.5	13.8	1017.4	W	10	8	17.3	11.4
20	Valley	1014.2	WSW	7	8	14.2	11.2	1017.5	S	20	7	14.7	10.6
21	Waddington	1013.7	SW	10	8	15.8	14.0	1016.2	WSW	12	2	20.0	10.4
22	Shawbury	1014.5	W	6	7	15.1	13.1	1017.7	WSW	15	5	18.0	10.7
23	Weybourne	1014.5	SSW	16	4	15.2	13.0	1016.6	WSW	14	3	22.3	12.0
24	Bedford	1015.6	SSW	9	8	14.8	14.3	1017.8	W	13	0	22.0	12.2
25	Aberporth	1016.1	SW	14	8	13.5	12.1	1018.9	SSW	14	8	16.5	13.4
26	Sennybridge	1016.5	WSW	12	9	11.7	11.6	1019.7	SW	12	7	13.3	11.7
27	Wattisham	1016.0	SSW	9	8	14.2	13.3	1017.6	W	13	2	21.2	10.6
28	Filton	1017.2	WSW	14	8	14.0	13.2	1020.6	WSW	16	7	17.8	11.8
29	Heathrow	1016.9	SSW	10	8	15.7	14.4	1019.5	WSW	13	0	21.9	10.6
30	Manston	1017.8	SSW	10	8	14.7	13.7	1019.6	SW	14	6	20.2	13.1
31	Chivenor	1018.1	W	9	8	14.2	13.4	1021.5	WSW	11	8	17.0	14.3
32	Exeter	1018.2	W	10	8	15.0	12.3	1021.1	WNW	6	7	20.0	14.1
33	Herstmonceux	1018.3	WSW	5	8	14.1	14.0	1020.7	WSW	8	7	17.3	12.7
34	Hurn	1017.7	WSW	6	7	15.4	14.7	1020.9	W	8	0	22.5	11.7
35	Camborne	1019.7	W	11	8	13.5	11.9	1022.5	WSW	10	7	18.1	16.6

Daily Weather Summary for Monday 18 June 2018

Selected European readings at (L) 0000 and (R) 1200 UTC

STATIONS		0000 UTC						1200 UTC					
NO	SITE	PRESS	WDIR	WSPD	CLOUD	TEMP	TDEW	PRESS	WDIR	WSPD	CLOUD	TEMP	TDEW
1	Murmansk	1019.7	NNW	4	1	8.9	4.5	1008.7	SE	10	7	23.8	6.4
2	Helsinki	-	-	-	2	-	-	-	-	-	4	-	-
3	Stockholm	1011.4	SW	6	-	12.6	9.9	1012.0	WSW	10	-	17.9	8.7
4	Oslo	1008.4	SSE	2	-	12.8	11.5	1008.8	SSW	10	8	15.5	10.3
5	Reykjavik	992.1	NNW	3	7	9.3	4.8	991.4	NNW	8	6	10.7	4.4
6	Moscow	1019.0	-	0	0	13.4	10.7	1015.6	NNW	2	3	26.8	6.6
7	Kiev	1014.0	SE	2	0	20.8	17.6	1014.1	NE	6	5	27.6	13.3
8	Warsaw	1015.4	-	0	7	17.8	13.0	1016.5	SSE	4	7	25.5	14.4
9	Berlin	1018.3	W	6	-	17.5	7.7	1019.8	WSW	8	-	22.8	9.5
10	De Bilt	1018.5	SW	10	8	15.4	10.9	1019.7	WSW	8	8	16.7	15.3
11	Dublin	1014.1	W	19	8	12.5	7.7	1015.3	SW	14	7	15.9	11.5
12	Cork	1017.6	SW	4	1	9.7	8.3	1017.0	WSW	14	7	18.3	15.8
13	Sofia	1011.5	-	0	4	14.1	13.6	1009.8	NE	4	5	23.2	15.0
14	Belgrade	1012.2	W	2	4	18.7	17.6	1012.9	W	4	6	25.1	18.0
15	Budapest	1013.1	N	2	3	18.1	14.2	1015.2	N	6	7	23.5	15.0
16	Prague	1018.3	N	2	-	15.9	13.5	1019.4	W	6	6	23.7	10.3
17	Munich	1020.9	WSW	6	8	15.5	14.6	1021.3	NW	4	8	21.4	11.9
18	Strasbourg	1022.3	W	1	-	15.6	12.9	1022.4	N	5	8	23.3	10.7
19	Paris	1021.6	WSW	6	6	17.3	12.2	1023.2	W	10	6	22.3	16.1
20	Jersey	1021.0	WSW	12	8	13.9	13.9	1024.6	W	12	7	16.1	13.6
21	Milan	1014.6	N	5	6	23.2	16.1	1017.0	N	2	0	27.9	14.7
22	Marseille	1016.2	NW	19	-	21.6	11.0	1017.0	NW	11	-	29.3	13.5
23	Bordeaux	1026.0	WSW	3	8	15.7	12.4	1025.6	NW	6	8	22.2	16.7
24	Rome	1013.1	E	3	1	19.2	16.7	1012.6	WSW	11	3	29.0	15.9
25	Ajaccio	1015.4	E	2	-	20.3	17.1	1015.5	SW	9	-	25.3	19.2
26	Barcelona	-	-	2	-	20.0	15.0	1020.2	SW	10	3	25.7	16.8
27	Majorca	1020.7	-	0	2	18.1	16.1	1020.9	SW	16	2	25.7	18.6
28	Madrid	-	N	5	-	21.0	8.0	1018.1	ENE	7	2	30.0	9.2
29	Lisbon	1018.0	-	0	-	24.6	12.5	1016.8	N	-	7	33.9	14.1
30	Athens	1009.0	N	2	-	20.4	18.0	1009.6	SSW	4	6	26.2	18.2
31	Malta	1012.7	NW	10	1	20.7	18.0	1013.2	NNW	12	1	26.4	16.9
32	Gibraltar	1019.3	ENE	8	0	18.9	16.2	1018.5	ESE	17	3	22.6	16.8

Daily Weather Summary for Monday 18 June 2018

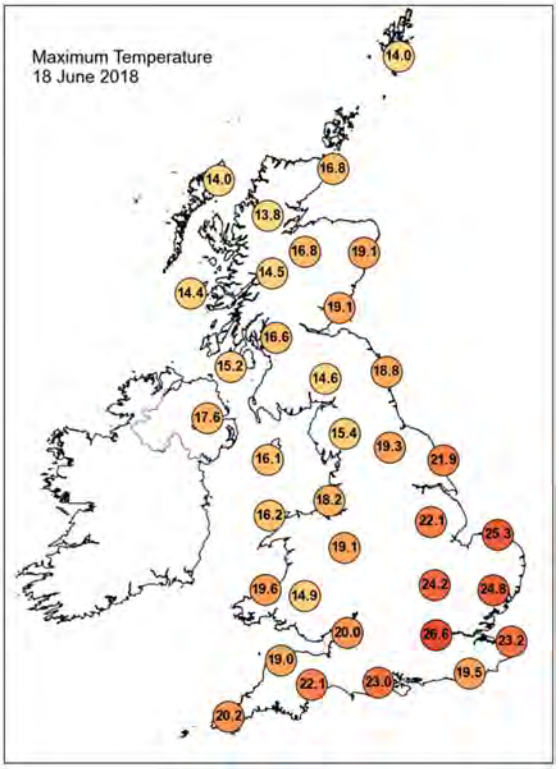

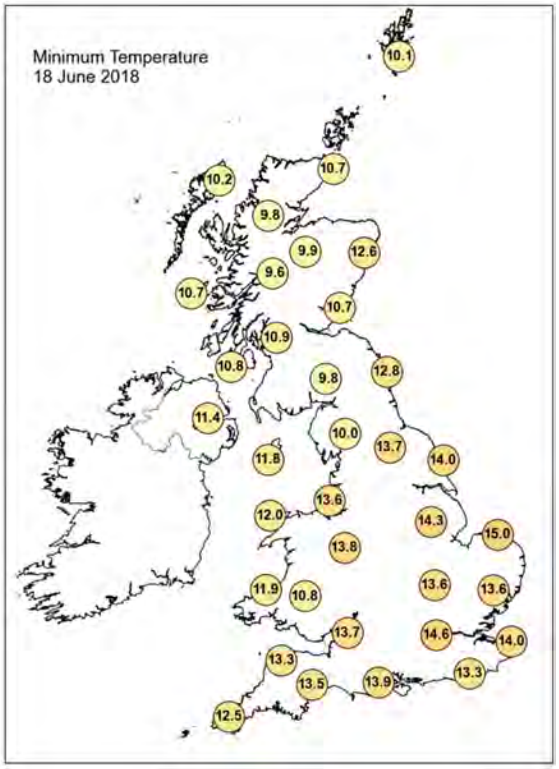

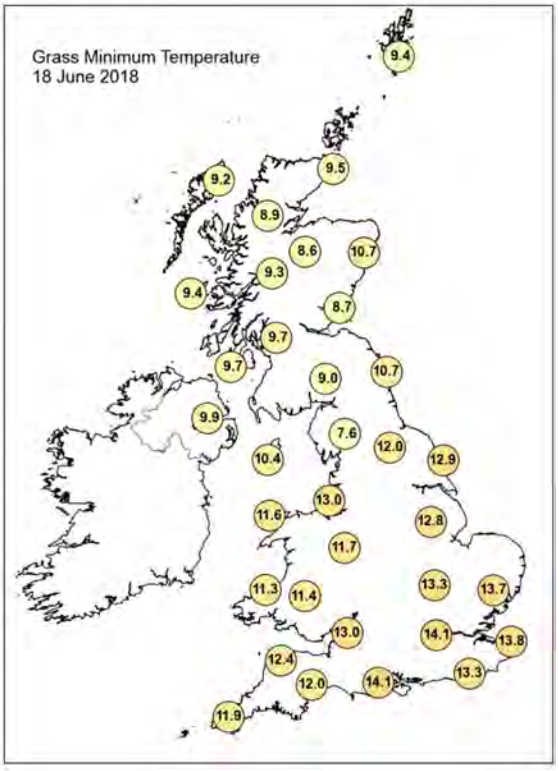

Daily Weather Summary for Monday 18 June 2018

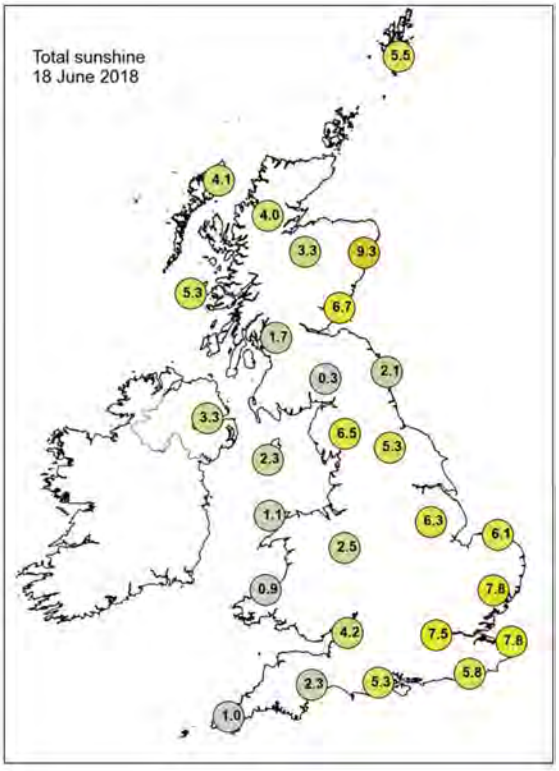

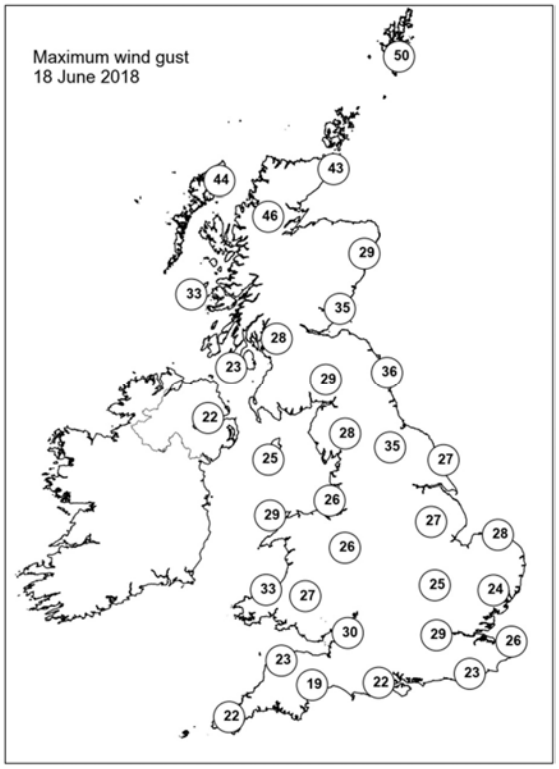

None of the selected stations observed a day of sleet or snow falling or non-zero snow depth at 0900 UTC.

Daily Weather Summary for Tuesday 19 June 2018

This day's summary created 26/06/2018 03:00

Summary of the UK Weather for Tuesday 19 June 2018

Much of the night was dry and cloudy, with low cloud and patchy mist and fog for many, especially across western parts. There were a few showers in western Scotland, and later in the night drizzle and light rain affected parts of Wales. It was a chilly night in parts of Scotland and Northern Ireland with temperatures falling to low single figures, however further south it remained mild and quite muggy. Through the day a cold front brought heavy outbreaks of rain to Northern Ireland, this rain gradually edged eastwards to affect northwest England and western Scotland by the end of the day. Away from here some pockets of sunshine did emerge across other parts of the UK after a generally cloudy start, but mist, low cloud and some patchy drizzle lingered into the afternoon for south Wales and the southwest of England. The cloud started to build back in for many during the afternoon, with just a few sunny spells lasting until the evening.

Daily Extremes

Highest Maximum	**25.6°C** Writtle (Essex, 32 mAMSL)
Lowest Maximum	**12.1°C** Fair Isle (Shetland, 57 mAMSL)
Highest Minimum	**17.7°C** Gravesend, Broadness (Kent, 3 mAMSL)
Lowest Minimum	**3.5°C** Katesbridge (Down, 91 mAMSL)
Lowest Grass Minimum	**-0.2°C** Katesbridge (Down, 91 mAMSL)
Most Rainfall	**35.7mm** Livingston Mill (West Lothian (in Lothian Region), 108 mAMSL)
Most Sunshine	**10.1hr** Strathy East (Sutherland, 68 mAMSL)
Highest Gust	**53Kt 61mph** Sella Ness (Shetland, 7 mAMSL)
Highest Gust (mountain)	**71Kt 82mph** Cairngorm Summit (Inverness-shire, 1237 mAMSL)
Greatest Snow Depth at 0900 UTC	No non-zero values

mAMSL refers to station elevation in metres above mean sea level.

Daily Weather Summary for Tuesday 19 June 2018

North Atlantic and Europe analysis charts and satellite images at 0000 UTC

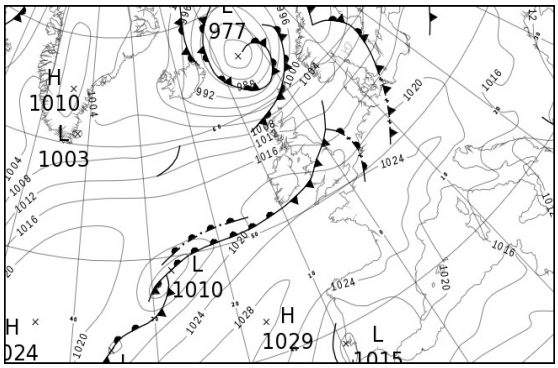



North Atlantic and Europe analysis charts and satellite images at 1200 UTC

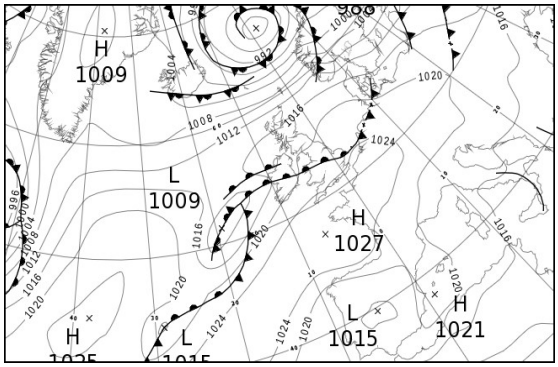



All satellite imagery copyright Met Office and EUMETSAT (European Organisation for the Exploitation of Meteorological Satellites). These show infra-red images from the geostationary MSG satellite. The rainfall rates are derived from both rain-radar and satellite data.

Daily Weather Summary for Tuesday 19 June 2018

UK satellite and rain-radar precipitation rates at (L) 0000 and (R) 1200 UTC

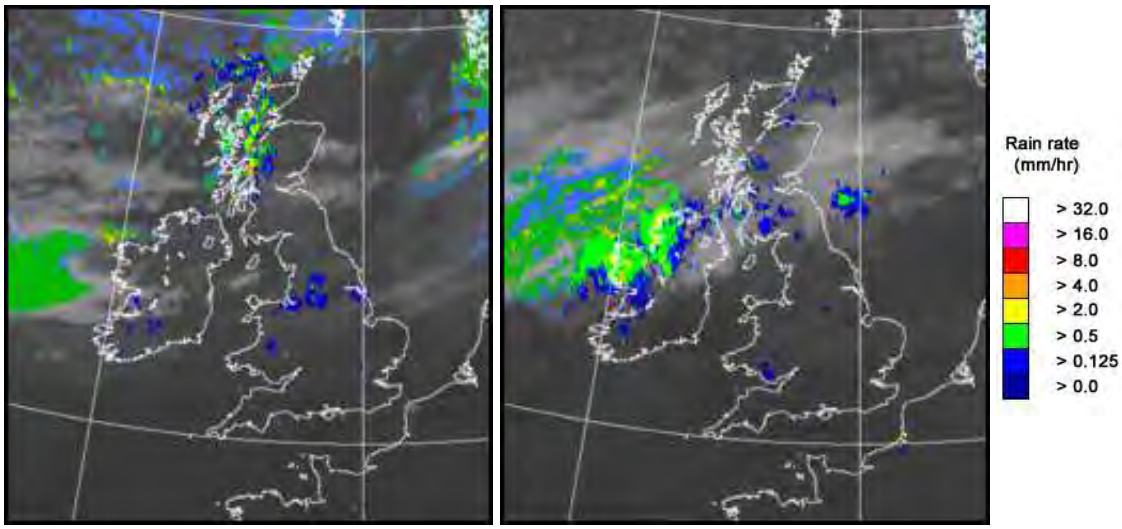

UK wind speed and direction at (L) 0000 and (R) 1200 UTC

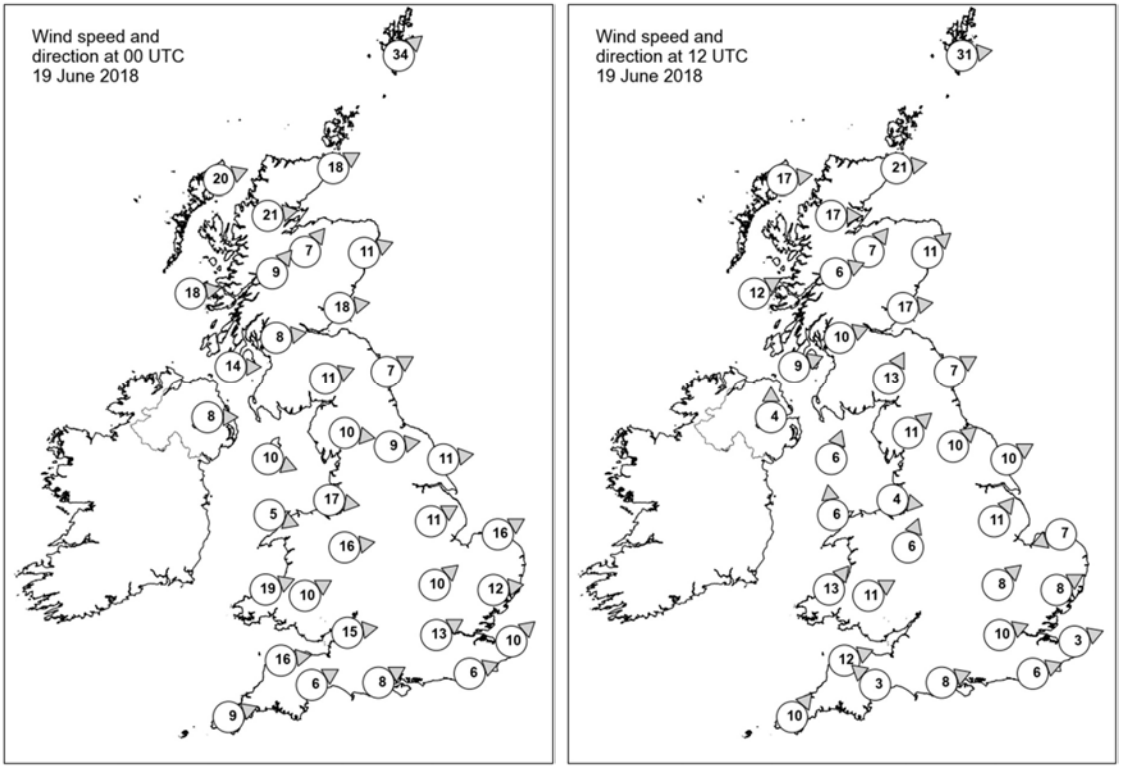

Daily Weather Summary for Tuesday 19 June 2018

Selected UK readings at (L) 0000 and (R) 1200 UTC

STATIONS		0000 UTC						1200 UTC					
NO	SITE	PRESS	WDIR	WSPD	CLOUD	TEMP	TDEW	PRESS	WDIR	WSPD	CLOUD	TEMP	TDEW
1	Lerwick	998.6	SW	34	8	9.2	6.8	1008.5	W	31	5	12.4	3.7
2	Wick	1006.5	WSW	18	0	9.2	3.9	1013.4	W	21	5	13.7	5.0
3	Stornoway	1007.9	WSW	20	2	9.0	6.2	1014.4	W	17	7	12.7	5.2
4	Loch Glascarnoch	1010.4	W	21	8	7.8	4.6	1015.5	W	17	6	11.4	7.2
5	Aviemore	1011.1	SW	7	0	8.1	3.5	1016.2	SW	7	7	12.8	4.6
6	Dyce	1010.1	WSW	11	0	10.6	2.2	1015.8	SW	11	7	15.4	3.3
7	Tulloch Bridge	1013.4	SW	9	5	8.8	3.9	1017.9	WSW	6	8	10.9	5.9
8	Tiree	1014.3	W	18	6	10.2	6.9	1017.5	WSW	12	8	13.1	7.7
9	Leuchars	1012.4	W	18	0	9.9	3.7	1017.3	W	17	8	15.5	4.6
10	Bishopton	1015.4	W	8	2	9.1	6.0	1018.5	WSW	10	7	14.3	8.3
11	Machrihanish	1016.5	W	14	7	10.3	7.6	1018.9	WSW	9	8	12.8	6.3
12	Boulmer	1015.2	WSW	7	1	10.1	6.7	1019.0	WSW	7	7	14.8	6.2
13	Eskdalemuir	1016.1	WSW	11	2	9.0	5.6	1019.5	SSW	13	8	12.5	6.0
14	Aldergrove	1018.5	W	8	3	10.5	5.8	1019.3	S	4	8	13.0	6.5
15	Shap	1016.8	W	10	0	11.5	6.7	1020.3	SW	11	8	13.5	6.5
16	Leeming	1016.5	W	9	8	15.3	10.8	1020.1	SW	10	6	17.9	5.0
17	Ronaldsway	1018.4	WNW	10	6	12.7	5.5	1020.4	SSW	6	8	13.5	9.0
18	Bridlington	1015.6	W	11	0	16.0	13.6	1020.2	WSW	10	3	19.9	7.1
19	Crosby	1018.8	W	17	7	14.8	13.3	1020.7	W	4	7	16.7	10.6
20	Valley	1019.7	WNW	5	7	12.7	12.0	1020.4	S	6	8	13.8	13.1
21	Waddington	1017.2	WSW	11	8	18.1	14.6	1021.2	SW	11	7	19.9	13.3
22	Shawbury	1019.1	W	16	8	15.5	13.5	1021.1	SSW	6	7	18.6	14.7
23	Weybourne	1017.1	WSW	16	7	18.1	15.2	1022.3	ENE	7	7	15.5	11.6
24	Bedford	1019.2	SW	10	7	16.8	14.5	1022.1	SW	8	8	22.1	15.6
25	Aberporth	1021.0	WSW	19	8	13.7	13.2	1021.6	SW	13	7	18.4	15.4
26	Sennybridge	1021.1	WSW	10	8	13.4	13.4	1022.6	WSW	11	8	15.2	15.1
27	Wattisham	1019.1	W	12	8	17.5	15.3	1022.5	WSW	8	6	21.2	13.6
28	Filton	1021.4	W	15	8	15.6	15.1	1023.4	-	-	7	17.7	13.5
29	Heathrow	1020.8	WSW	13	8	18.7	15.3	1023.3	WSW	10	7	23.7	14.3
30	Manston	1021.0	SW	10	3	15.6	14.4	1023.6	WSW	3	8	22.2	17.9
31	Chivenor	1022.6	W	16	8	15.7	15.2	1023.9	WSW	12	8	20.2	16.7
32	Exeter	1022.6	WSW	6	8	17.6	15.4	1023.6	SE	3	8	21.0	16.3
33	Herstmonceux	1021.9	WSW	6	8	15.8	15.2	1024.4	WSW	6	8	19.4	15.5
34	Hurn	1022.4	WSW	8	8	16.2	15.0	1024.1	WSW	8	8	21.8	16.9
35	Camborne	1024.1	WSW	9	8	15.8	15.1	1024.5	SW	10	7	18.9	16.2

Daily Weather Summary for Tuesday 19 June 2018

Selected European readings at (L) 0000 and (R) 1200 UTC

STATIONS		0000 UTC						1200 UTC					
NO	SITE	PRESS	WDIR	WSPD	CLOUD	TEMP	TDEW	PRESS	WDIR	WSPD	CLOUD	TEMP	TDEW
1	Murmansk	1001.7	SE	10	7	13.6	12.1	997.5	SSE	6	7	20.0	7.8
2	Helsinki	1010.3	SW	12	6	14.3	11.3	-	-	-	7	-	-
3	Stockholm	1008.0	SSW	10	-	16.8	10.3	1004.0	WSW	17	-	19.7	3.5
4	Oslo	1002.1	SW	6	-	13.7	9.9	1004.1	SW	14	3	18.5	3.2
5	Reykjavik	997.9	N	6	7	7.1	3.1	1003.5	NW	6	8	6.4	2.5
6	Moscow	1014.4	-	0	3	16.7	12.6	1010.6	W	2	5	27.4	10.0
7	Kiev	1016.1	WNW	2	0	19.4	14.0	1016.5	W	6	7	22.4	15.4
8	Warsaw	1018.5	NNW	4	4	19.1	15.5	1018.7	W	10	5	27.2	10.1
9	Berlin	1019.4	WSW	4	-	19.6	12.0	1021.0	W	10	-	23.9	10.9
10	De Bilt	1019.7	SW	10	6	15.9	12.2	1023.8	WNW	2	8	18.6	15.3
11	Dublin	1020.1	W	8	7	11.8	7.4	1019.3	ESE	12	8	12.8	11.0
12	Cork	1021.5	NW	4	7	13.7	12.3	1020.2	WSW	12	7	17.9	16.2
13	Sofia	1015.1	SSW	2	6	14.9	14.2	1014.6	NE	4	6	23.8	12.6
14	Belgrade	1015.3	WNW	2	6	19.6	18.1	1017.3	N	2	4	23.4	18.0
15	Budapest	1017.1	NNW	2	6	21.4	15.0	1018.5	NNW	6	5	26.7	16.0
16	Prague	1022.1	N	2	-	14.7	10.6	1022.1	N	4	7	22.8	12.8
17	Munich	1023.4	W	4	7	15.5	13.4	1023.6	WNW	6	8	21.9	12.2
18	Strasbourg	1024.0	WNW	5	8	17.2	14.7	1024.0	NE	3	7	25.4	17.1
19	Paris	1025.0	WNW	6	2	15.0	13.0	1026.1	W	3	7	21.8	15.6
20	Jersey	1025.7	W	13	9	14.0	14.0	1026.5	WSW	7	8	17.3	15.3
21	Milan	1018.4	ENE	2	0	22.8	16.3	1019.7	N	3	-	29.5	16.9
22	Marseille	1017.9	N	6	-	21.7	13.6	1018.9	W	6	-	31.6	15.5
23	Bordeaux	1026.4	NNW	3	-	15.4	13.2	1023.5	N	6	-	25.2	15.8
24	Rome	1014.9	NNE	6	0	20.5	14.7	1015.4	NNE	8	2	32.1	13.4
25	Ajaccio	1016.7	NE	4	-	19.1	16.7	1018.1	SSW	8	-	26.8	20.9
26	Barcelona	1020.7	N	5	1	21.5	13.7	1020.8	S	10	1	25.6	17.4
27	Majorca	-	NE	2	-	18.0	17.0	1020.3	ENE	13	1	29.6	13.2
28	Madrid	-	ENE	5	-	20.0	11.0	1015.9	ENE	4	1	29.3	11.2
29	Lisbon	-	-	-	-	-	-	1016.3	N	-	0	27.6	17.1
30	Athens	1009.9	N	1	-	20.9	17.5	1011.1	N	8	5	30.0	9.1
31	Malta	1011.9	W	3	1	20.1	18.7	1014.0	NE	11	1	26.6	16.9
32	Gibraltar	1019.1	E	10	0	20.7	15.5	1020.3	E	19	1	23.5	16.5

Daily Weather Summary for Tuesday 19 June 2018

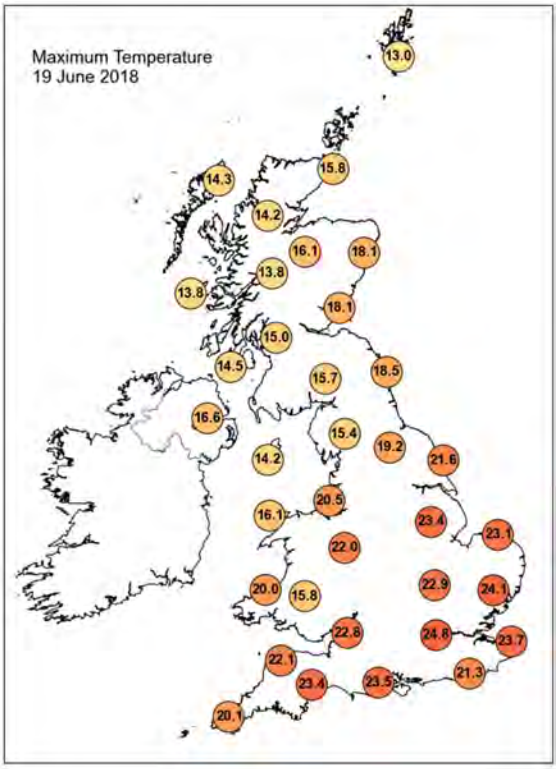

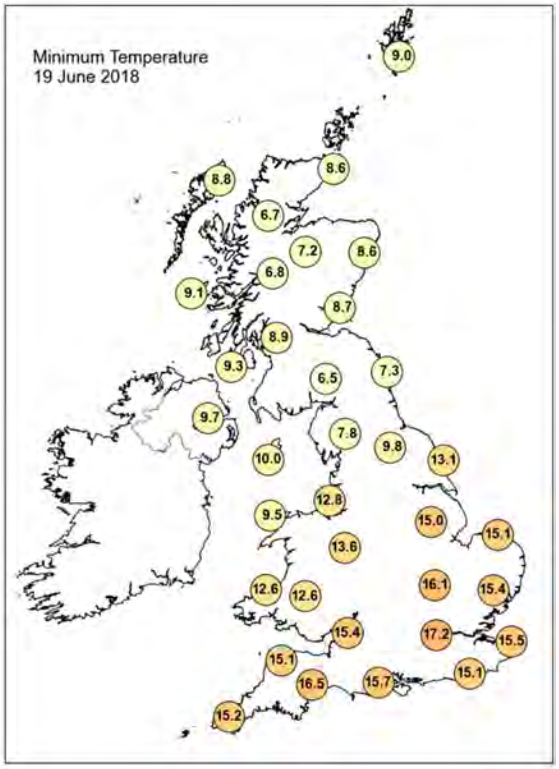

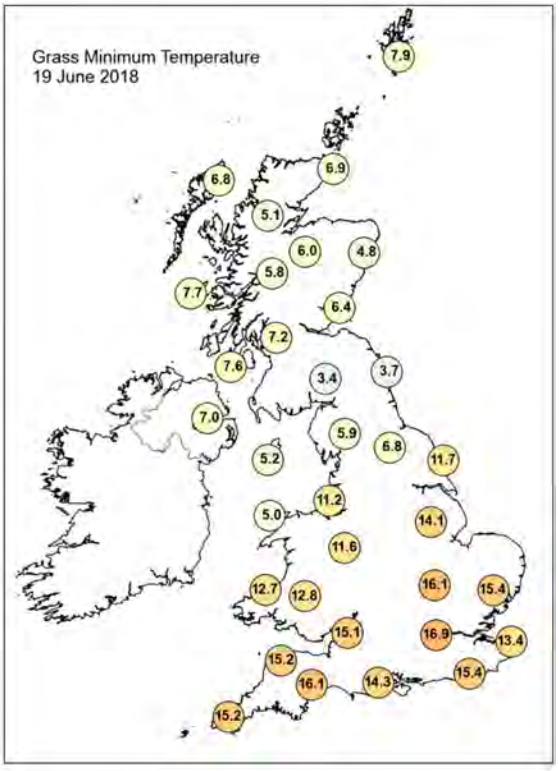

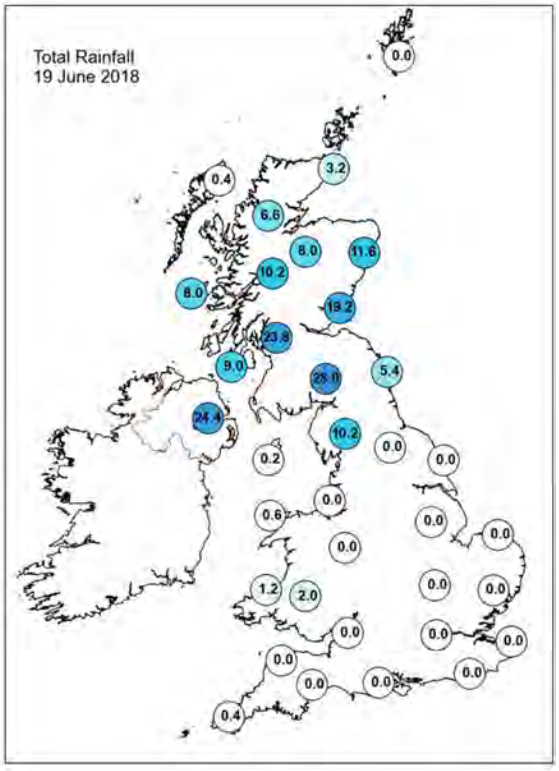

Daily Weather Summary for Tuesday 19 June 2018

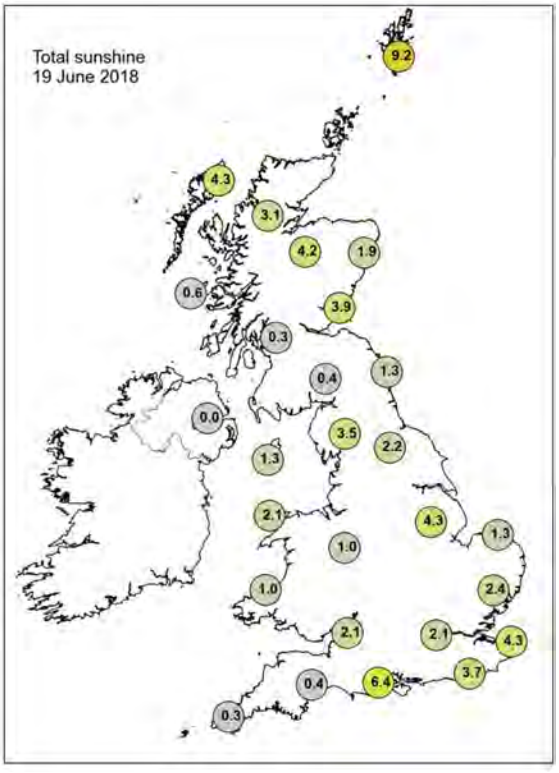

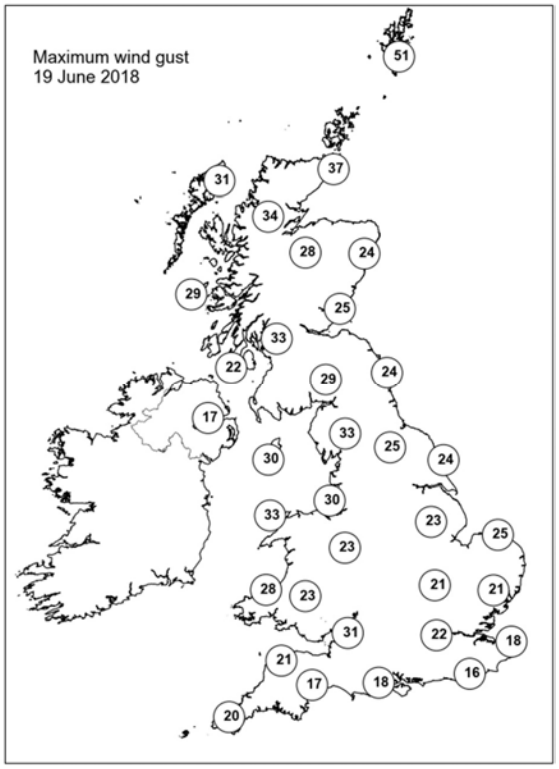

None of the selected stations observed a day of sleet or snow falling or non-zero snow depth at 0900 UTC.

Daily Weather Summary for Wednesday 20 June 2018

This day's summary created 27/06/2018 03:00

Summary of the UK Weather for Wednesday 20 June 2018

Rain spread eastwards across Scotland overnight and then began to sink south into parts of northern England and northern Wales. In parts of central Scotland in particular the rain was rather heavy. Across Scotland, parts of Northern Ireland and northern England it was relatively cool. Further south it was a largely cloudy night but also mainly dry with just patchy drizzle around. High humidity gave a mild night and it also led to the formation of some mist and fog in areas of southern England and Wales. It was also quite windy, especially in west Wales and up through Irish Sea coasts. Cloud and sporadic outbreaks of very light rain and drizzle continued to slowly edge south through the day, to lie across southwest England, southern Wales and the Midlands by the evening. To the north of this band there were fresher conditions with a mix of sunny spells and scattered heavy showers, these showers mainly affected Scotland. To the south and east it remained humid and rather cloudy with some bright and sunny spells developing towards evening.

Daily Extremes

Highest Maximum	**26.3°C** Teddington, Bushy Park (Middlesex, 9 mAMSL)
Lowest Maximum	**12.0°C** Tomnavoulin (Moray (in Highland Region), 264 mAMSL)
Highest Minimum	**16.9°C** Willington (Derbyshire, 54 mAMSL)
Lowest Minimum	**6.6°C** Dalwhinnie No 2 (Inverness-shire, 351 mAMSL)
Lowest Grass Minimum	**4.9°C** Lerwick (Shetland, 82 mAMSL) also Fettercairn, Glensaugh No 2 (Kincardineshire, 171 mMASL)
Most Rainfall	**18.4mm** Loch Glascarnoch (Ross & Cromarty, 269 mAMSL)
Most Sunshine	**12.1hr** Lerwick (Shetland, 82 mAMSL)
Highest Gust	**49Kt 56mph** Capel Curig No 3 (Gwynedd, 216 mAMSL)
Highest Gust (mountain)	**64Kt 74mph** Great Dun Fell No 2 (Cumbria, 847 mAMSL)
Greatest Snow Depth at 0900 UTC	No non-zero values

mAMSL refers to station elevation in metres above mean sea level.

Daily Weather Summary for Wednesday 20 June 2018

North Atlantic and Europe analysis charts and satellite images at 0000 UTC

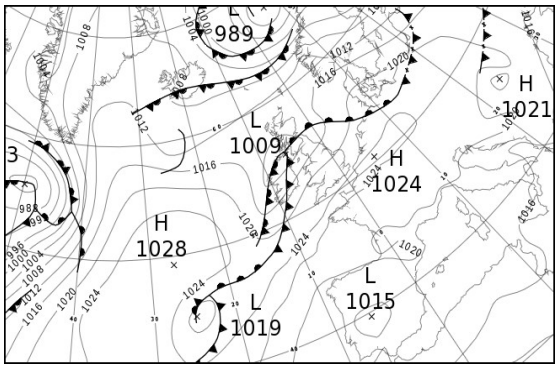



North Atlantic and Europe analysis charts and satellite images at 1200 UTC

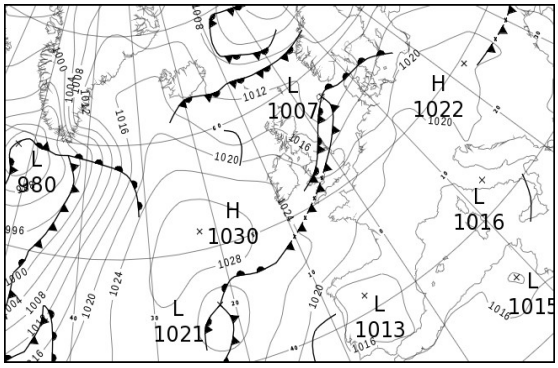



All satellite imagery copyright Met Office and EUMETSAT (European Organisation for the Exploitation of Meteorological Satellites). These show infra-red images from the geostationary MSG satellite. The rainfall rates are derived from both rain-radar and satellite data.

Daily Weather Summary for Wednesday 20 June 2018

UK satellite and rain-radar precipitation rates at (L) 0000 and (R) 1200 UTC



UK wind speed and direction at (L) 0000 and (R) 1200 UTC

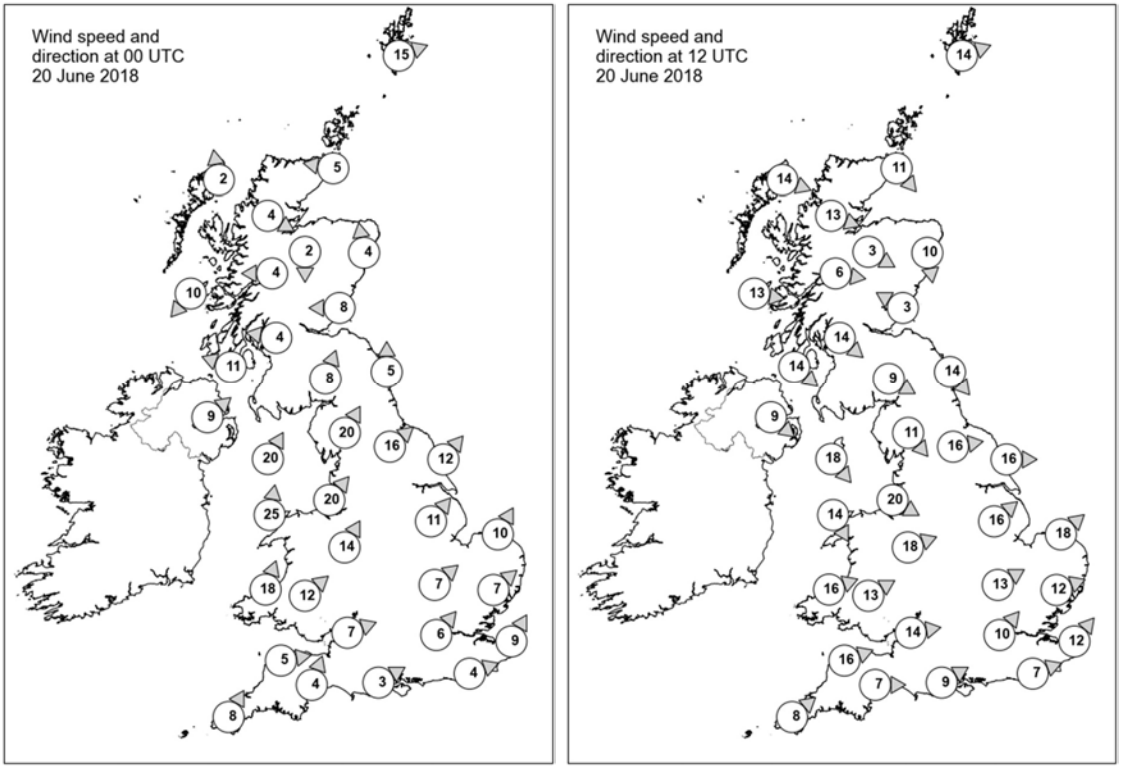

Daily Weather Summary for Wednesday 20 June 2018

Selected UK readings at (L) 0000 and (R) 1200 UTC

STATIONS		0000 UTC						1200 UTC					
NO	SITE	PRESS	WDIR	WSPD	CLOUD	TEMP	TDEW	PRESS	WDIR	WSPD	CLOUD	TEMP	TDEW
1	Lerwick	1012.6	WSW	15	4	8.3	6.0	1012.1	WSW	14	4	11.7	5.7
2	Wick	1013.8	E	5	7	9.7	8.0	1013.8	NW	11	5	13.3	5.6
3	Stornoway	1013.1	S	2	8	9.1	6.7	1014.8	WNW	14	7	13.2	4.7
4	Loch Glascarnoch	1013.8	WNW	4	8	7.6	6.4	1015.2	WNW	13	6	11.4	4.5
5	Aviemore	1013.4	N	2	8	7.7	7.3	1015.0	WNW	3	6	12.2	4.7
6	Dyce	1013.9	S	4	8	9.9	8.2	1014.7	N	10	8	12.1	6.5
7	Tulloch Bridge	1013.1	E	4	7	7.9	6.8	1016.4	W	6	7	12.0	4.8
8	Tiree	1011.6	NE	10	8	8.8	7.9	1018.4	W	13	8	12.2	6.5
9	Leuchars	1012.6	E	8	8	9.6	9.3	1015.3	ESE	3	8	12.4	9.1
10	Bishopton	1011.7	E	4	8	9.7	9.4	1016.5	NW	14	7	15.2	7.9
11	Machrihanish	1010.1	ESE	11	7	10.5	10.3	1018.6	NW	14	0	13.4	8.3
12	Boulmer	1012.4	S	5	7	11.3	11.2	1015.2	NW	14	7	13.0	9.5
13	Eskdalemuir	1012.3	SSW	8	8	13.0	13.0	1016.2	WNW	9	7	11.8	9.2
14	Aldergrove	1010.8	SW	9	8	16.6	16.3	1019.7	NW	9	7	14.6	8.8
15	Shap	1015.3	SSW	20	8	15.2	13.8	1016.0	NW	11	4	15.0	11.2
16	Leeming	1015.6	SW	16	1	17.7	13.4	1015.2	W	16	6	18.3	12.2
17	Ronaldsway	1014.0	SSW	20	7	13.6	12.8	1019.0	NW	18	2	14.3	5.6
18	Bridlington	1016.3	SW	12	1	18.4	14.6	1014.3	W	16	7	21.6	13.9
19	Crosby	1017.8	SW	20	7	17.9	14.8	1018.6	WNW	20	8	14.5	11.4
20	Valley	1017.2	S	25	7	14.2	13.5	1020.1	NNW	14	6	14.3	8.3
21	Waddington	1018.9	SW	11	1	17.7	14.2	1016.4	SW	16	5	22.0	14.4
22	Shawbury	1019.1	SSW	14	5	17.2	13.5	1018.1	WSW	18	5	18.6	13.5
23	Weybourne	1019.8	SSW	10	0	17.2	15.3	1016.8	SW	18	6	23.8	16.2
24	Bedford	1021.2	SW	7	0	16.1	14.1	1018.2	WSW	13	6	22.7	15.8
25	Aberporth	1019.7	SSW	18	6	15.5	13.9	1020.0	WSW	16	7	15.5	13.2
26	Sennybridge	1021.2	SW	12	8	14.0	14.0	1019.6	WSW	13	8	14.9	14.6
27	Wattisham	1021.3	SW	7	0	16.8	15.3	1018.7	WSW	12	3	22.2	14.6
28	Filton	1022.2	WSW	7	1	15.8	14.6	1020.4	W	14	0	17.3	16.4
29	Heathrow	1022.4	SW	6	0	16.3	14.7	1020.1	SW	10	7	22.6	15.9
30	Manston	1022.7	SSW	9	0	15.0	14.1	1020.2	SW	12	0	22.8	15.6
31	Chivenor	1022.3	W	5	8	16.6	14.7	1021.5	WSW	16	8	17.2	15.5
32	Exeter	1022.4	SSW	4	0	14.2	13.3	1020.6	W	7	8	22.8	16.8
33	Herstmonceux	1023.3	WSW	4	8	15.1	14.4	1021.7	WSW	7	8	16.7	14.4
34	Hurn	1022.9	WSW	3	8	15.5	14.9	1021.4	WSW	9	8	18.6	14.6
35	Camborne	1022.9	SSW	8	8	14.3	14.1	1022.2	SW	8	8	16.9	16.0

Daily Weather Summary for Wednesday 20 June 2018

Selected European readings at (L) 0000 and (R) 1200 UTC

STATIONS		0000 UTC						1200 UTC					
NO	SITE	PRESS	WDIR	WSPD	CLOUD	TEMP	TDEW	PRESS	WDIR	WSPD	CLOUD	TEMP	TDEW
1	Murmansk	991.4	NNE	4	7	11.0	9.1	990.8	NNW	10	7	14.2	10.7
2	Helsinki	-	-	-	1	-	-	1006.8	W	17	2	21.0	1.3
3	Stockholm	1008.9	WSW	10	-	13.2	7.0	1010.2	WSW	14	-	18.9	3.8
4	Oslo	1011.3	SSE	4	-	9.7	0.1	1010.0	SSW	8	8	14.3	4.9
5	Reykjavik	1006.9	NNW	2	7	6.3	3.7	1014.5	NW	9	1	11.4	-0.7
6	Moscow	1007.2	W	2	7	18.9	12.1	1008.9	NW	4	5	21.6	3.1
7	Kiev	1016.3	NW	2	3	22.0	16.1	1017.7	NNW	8	6	26.7	11.8
8	Warsaw	1021.3	WSW	4	0	18.5	12.8	1020.5	W	12	4	27.1	12.4
9	Berlin	1023.1	NNW	6	-	19.1	14.2	1020.5	SW	4	-	25.2	13.8
10	De Bilt	1023.0	SW	4	0	14.0	13.7	1020.7	SW	8	8	19.7	15.7
11	Dublin	1013.9	SW	16	6	17.6	14.4	1021.0	NW	10	7	14.2	6.9
12	Cork	1017.0	SSW	19	8	14.2	14.1	1022.6	NW	16	7	13.9	9.1
13	Sofia	1019.5	-	0	3	15.2	13.8	1017.3	N	4	5	26.2	12.3
14	Belgrade	1020.1	WSW	2	0	20.0	18.8	1020.0	NW	2	4	29.4	18.5
15	Budapest	1020.4	NNE	4	3	21.3	14.7	1020.9	ENE	6	3	28.3	16.6
16	Prague	1023.5	N	2	-	18.8	14.9	1020.5	N	4	5	26.3	12.7
17	Munich	1023.5	SSE	4	0	16.6	14.2	1018.8	NNE	8	2	26.0	12.5
18	Strasbourg	1023.1	NNW	6	-	17.4	15.2	1019.4	NNW	3	-	29.1	17.0
19	Paris	1024.1	NE	3	0	17.6	14.9	1021.3	ENE	2	1	26.7	15.4
20	Jersey	1024.2	NNE	4	8	15.0	14.5	1022.8	W	5	0	18.6	15.8
21	Milan	1020.7	NE	4	0	25.1	16.8	1020.5	SSE	6	1	29.3	14.9
22	Marseille	1018.6	SSE	3	-	21.9	14.8	1018.7	S	16	-	31.3	15.3
23	Bordeaux	1019.6	WNW	2	-	19.6	17.7	1018.0	S	5	-	30.9	17.2
24	Rome	1016.8	ENE	5	2	21.5	19.3	1018.1	WSW	13	2	28.8	14.8
25	Ajaccio	1018.3	NE	6	-	19.4	16.1	1018.4	SW	7	-	26.9	19.3
26	Barcelona	-	WSW	4	-	21.0	16.0	1019.5	SSE	6	0	27.4	16.1
27	Majorca	1019.7	NNE	2	0	18.4	15.8	1019.1	SW	16	1	27.4	17.8
28	Madrid	-	ESE	4	-	24.0	11.0	1014.4	SSE	5	1	30.7	11.8
29	Lisbon	1016.1	N	-	-	22.0	16.3	1015.9	N	-	6	30.7	16.9
30	Athens	1012.9	NNE	6	-	25.1	12.9	1015.0	N	9	5	30.4	3.8
31	Malta	1015.3	N	4	5	21.9	16.8	1017.0	NE	11	6	26.2	20.2
32	Gibraltar	1018.8	ENE	19	0	19.4	18.5	1018.1	ENE	14	4	23.0	17.2

Daily Weather Summary for Wednesday 20 June 2018

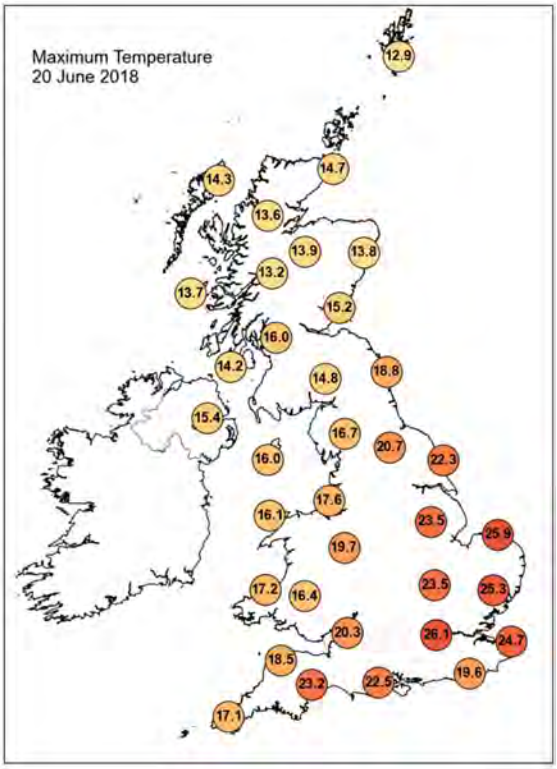

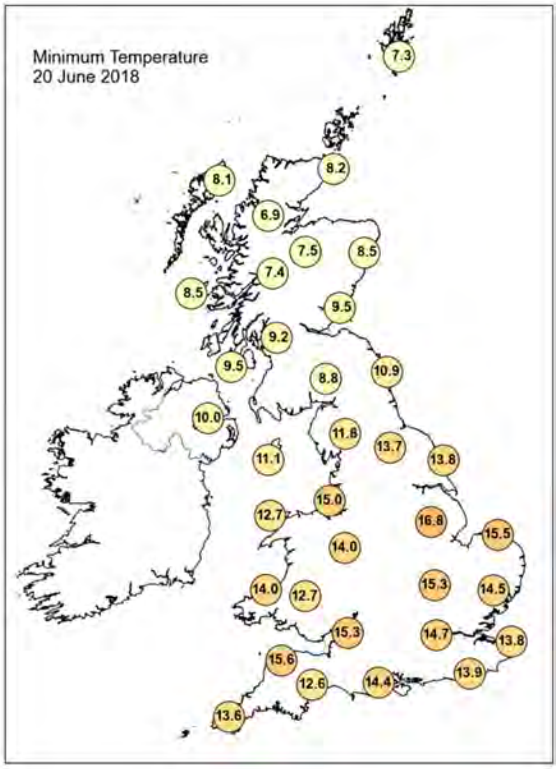

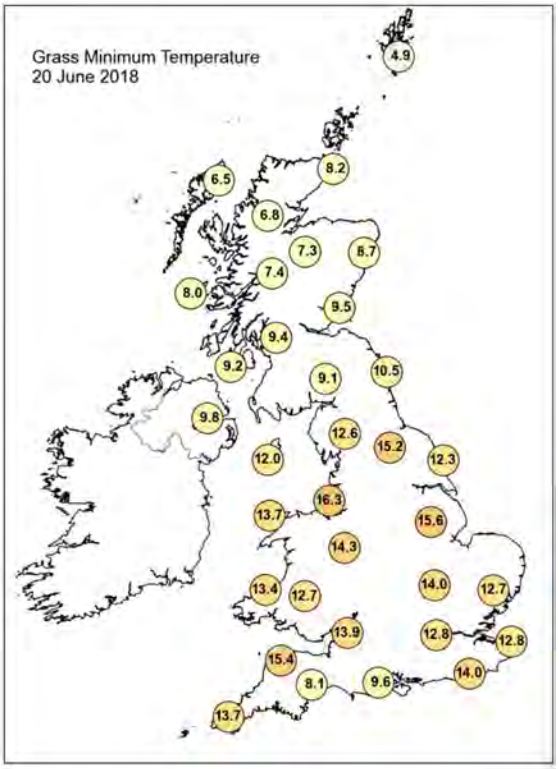

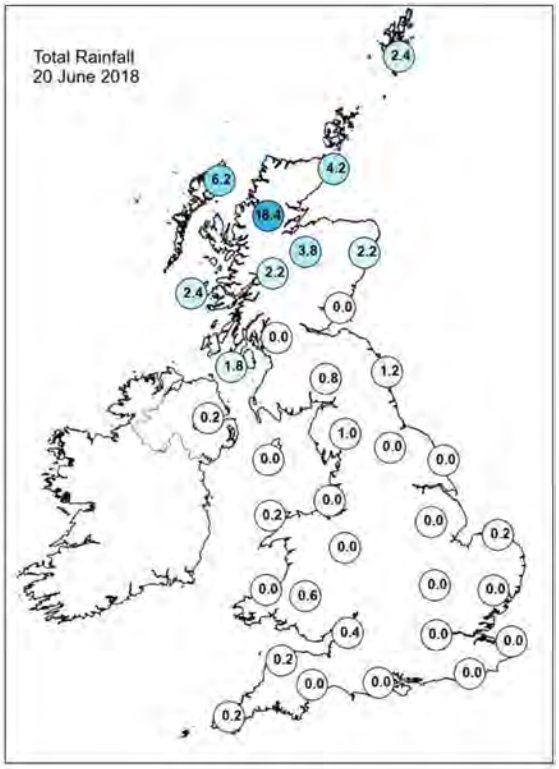

Daily Weather Summary for Wednesday 20 June 2018

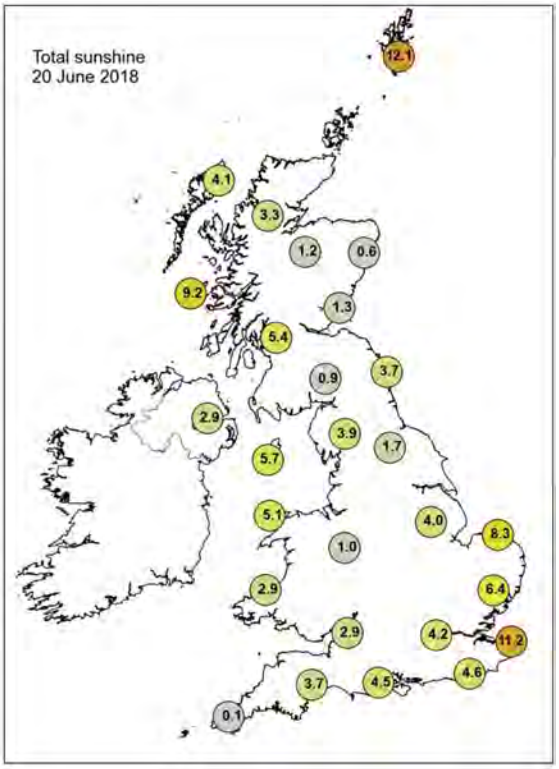

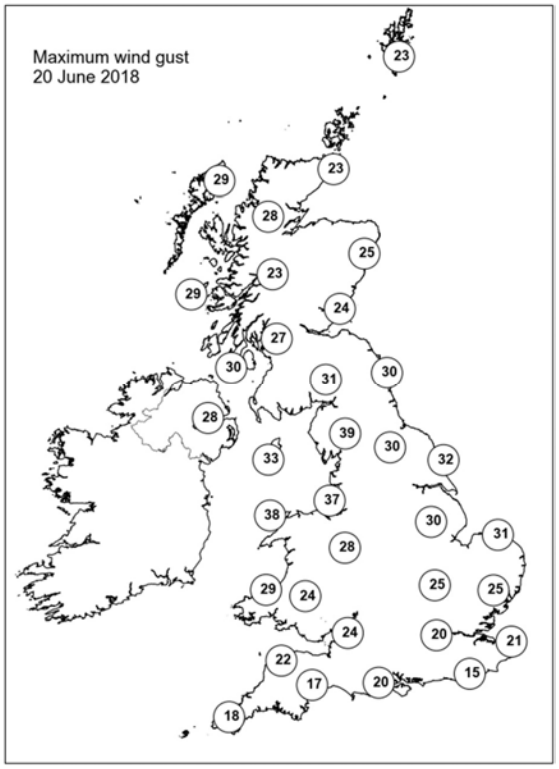

None of the selected stations observed a day of sleet or snow falling or non-zero snow depth at 0900 UTC.

Daily Weather Summary for Thursday 21 June 2018

This day's summary created 28/06/2018 03:00

Summary of the UK Weather for Thursday 21 June 2018

The band of cloud and patchy light rain sinking south across England cleared away overnight, leaving some clear spells, under these clear skies it was a fairly cool night compared with recent nights with the humid air also clearing with the cloud. Across Scotland, the far north of England and at times Northern Ireland, some heavy showers moved through overnight. These were accompanied by strong winds, particularly for northeast Scotland and the Northern Isles. By dawn, many of the showers had cleared but it remained windy. It was a chilly night under the clear skies, noticeably cooler than previous nights for many, with a number of places recording temperatures in the low single figures Celsius.

Through the day time it stayed sunny across most of the UK, with just some patchy cloud bubbling up at times. It felt fresher than on recent days, with a brisk northwesterly breeze in some parts, especially along the east coast. Temperatures reached the high teens for many with a few spots reaching the low twenties Celsius.

Daily Extremes

Highest Maximum	**22.2°C** Preston, Cove House (Dorset, 44 mAMSL)
Lowest Maximum	**10.4°C** Lerwick (Shetland, 82 mAMSL)
Highest Minimum	**12.6°C** Scilly: St Marys Airport (Isles Of Scilly, 31 mAMSL)
Lowest Minimum	**3.7°C** Kindrogan (Perthshire (in Tayside Region), 259 mAMSL)
Lowest Grass Minimum	**0.1°C** Drumburgh (Cumbria, 7 mAMSL)
Most Rainfall	**1.6mm** Lerwick (Shetland, 82 mAMSL)
Most Sunshine	**15.3hr** Prestwick, Gannet (Ayrshire, 27 mAMSL)
Highest Gust	**44Kt 51mph** Wick Airport (Caithness, 36 mAMSL)
Highest Gust (mountain)	**68Kt 78mph** Cairngorm Summit (Inverness-shire, 1237 mAMSL)
Greatest Snow Depth at 0900 UTC	No non-zero values

mAMSL refers to station elevation in metres above mean sea level.

Daily Weather Summary for Thursday 21 June 2018

North Atlantic and Europe analysis charts and satellite images at 0000 UTC

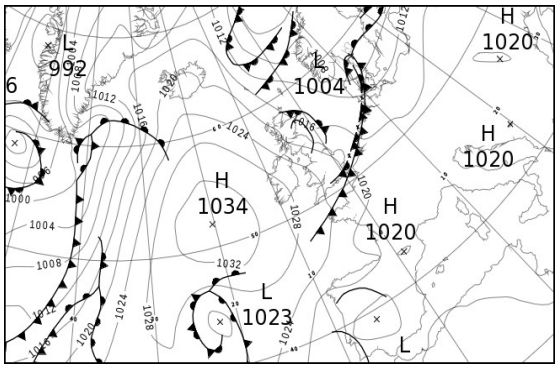



North Atlantic and Europe analysis charts and satellite images at 1200 UTC

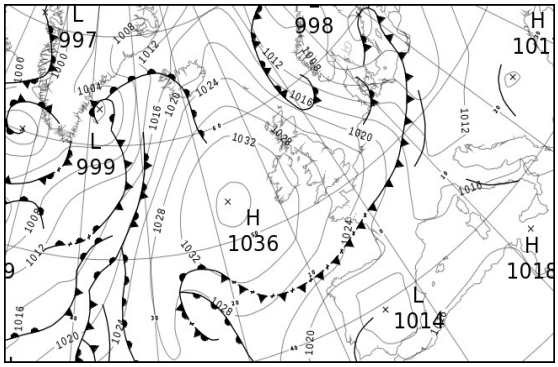



All satellite imagery copyright Met Office and EUMETSAT (European Organisation for the Exploitation of Meteorological Satellites). These show infra-red images from the geostationary MSG satellite. The rainfall rates are derived from both rain-radar and satellite data.

Daily Weather Summary for Thursday 21 June 2018

UK satellite and rain-radar precipitation rates at (L) 0000 and (R) 1200 UTC

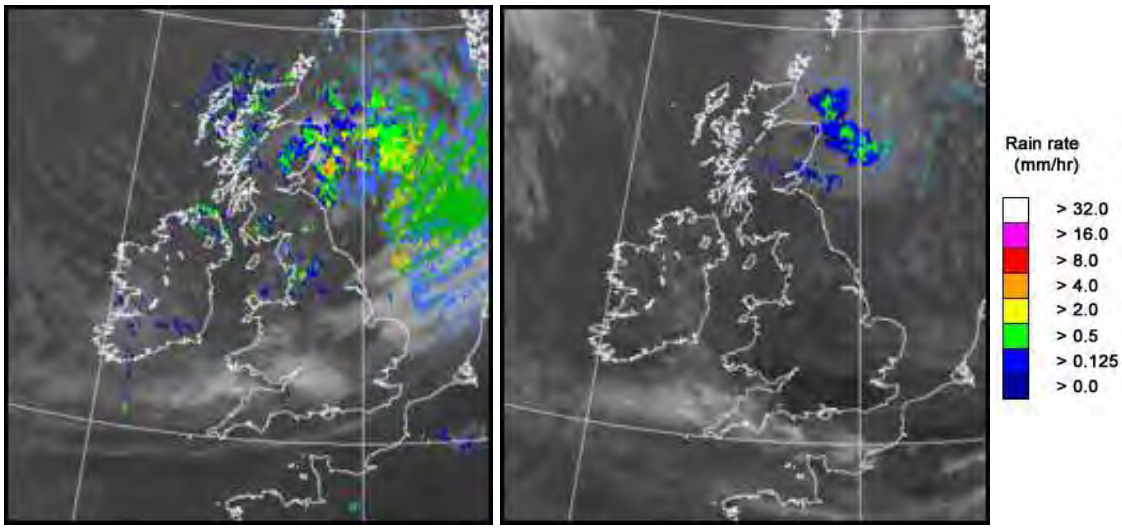

UK wind speed and direction at (L) 0000 and (R) 1200 UTC

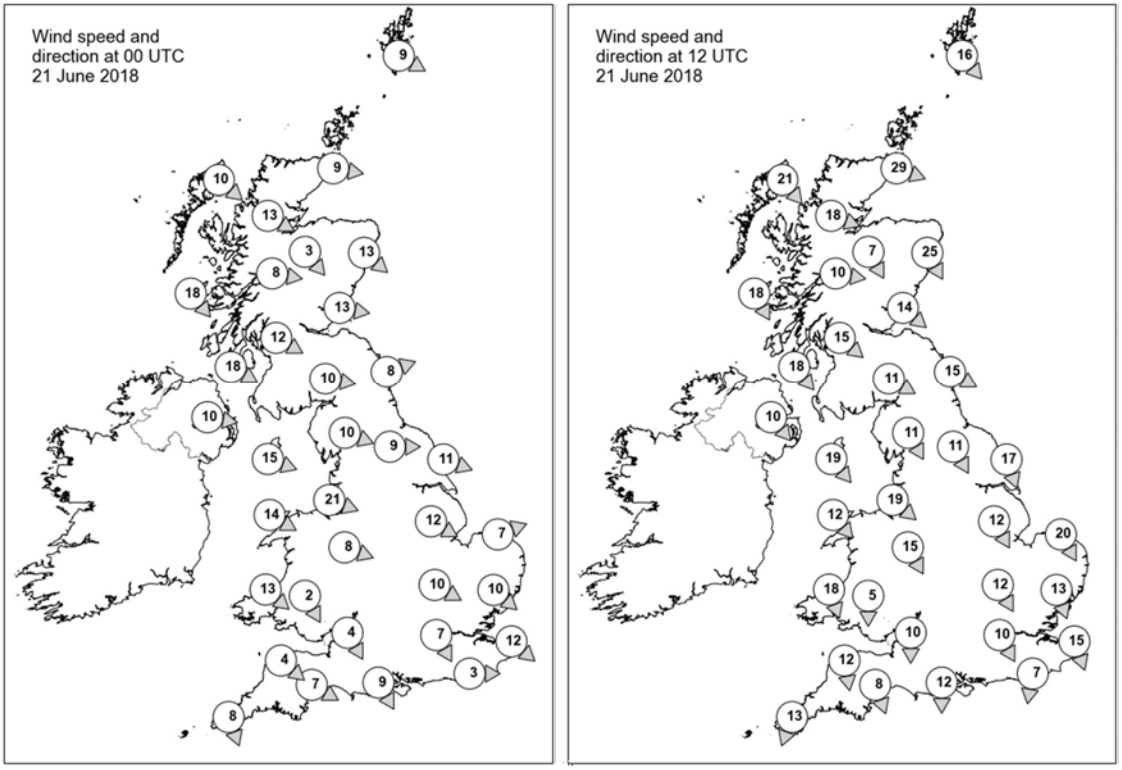

Daily Weather Summary for Thursday 21 June 2018

Selected UK readings at (L) 0000 and (R) 1200 UTC

STATIONS		0000 UTC						1200 UTC					
NO	SITE	PRESS	WDIR	WSPD	CLOUD	TEMP	TDEW	PRESS	WDIR	WSPD	CLOUD	TEMP	TDEW
1	Lerwick	1013.4	WNW	9	1	7.2	5.2	1016.9	NW	16	8	8.7	6.5
2	Wick	1016.1	W	9	0	5.5	5.0	1022.6	WNW	29	7	11.2	5.7
3	Stornoway	1019.7	NW	10	0	7.9	5.8	1028.0	NW	21	3	13.4	6.7
4	Loch Glascarnoch	1019.2	WNW	13	8	6.4	5.3	1027.4	WNW	18	7	11.8	4.9
5	Aviemore	1018.9	NW	3	7	5.6	4.0	1025.7	NNW	7	7	12.6	2.7
6	Dyce	1016.4	NW	13	7	6.7	5.0	1023.1	NNW	25	6	13.2	2.5
7	Tulloch Bridge	1020.5	W	8	8	6.5	4.6	1027.8	W	10	7	11.8	4.9
8	Tiree	1022.3	NW	18	7	9.5	6.5	1030.5	NNW	18	2	13.3	7.7
9	Leuchars	1016.9	W	13	7	8.4	4.8	1024.7	NW	14	4	15.1	3.5
10	Bishopton	1019.3	WNW	12	1	8.4	4.5	1027.3	NW	15	6	14.5	5.2
11	Machrihanish	-	WNW	18	6	10.1	7.2	-	NW	18	1	13.8	6.8
12	Boulmer	1017.5	WSW	8	6	9.5	5.4	1024.7	WNW	15	4	15.5	3.7
13	Eskdalemuir	1019.8	W	10	5	6.8	4.9	1026.2	WNW	11	3	13.3	4.1
14	Aldergrove	1024.2	W	10	4	9.8	5.5	1030.5	NW	10	2	15.7	6.9
15	Shap	1020.7	WNW	10	4	8.2	4.1	1026.8	NNW	11	7	12.8	4.6
16	Leeming	1020.1	W	9	1	8.1	3.6	1025.9	NNW	11	4	14.8	2.4
17	Ronaldsway	1023.1	WNW	15	2	10.7	5.8	1029.5	NW	19	1	14.3	3.8
18	Bridlington	1018.4	WNW	11	8	11.6	4.1	1025.1	NNW	17	2	14.4	3.4
19	Crosby	1022.5	WNW	21	5	12.5	8.1	1028.8	NW	19	4	16.1	9.2
20	Valley	1024.5	WNW	14	8	12.1	5.9	1030.5	NW	12	3	14.4	6.6
21	Waddington	1020.3	WNW	12	7	12.0	3.8	1025.9	NNW	12	4	15.2	2.1
22	Shawbury	1022.9	WNW	8	1	10.4	5.9	1028.1	NNW	15	3	15.3	3.7
23	Weybourne	1018.5	WSW	7	6	12.3	11.1	1025.6	NNW	20	0	15.1	7.0
24	Bedford	1021.3	WNW	10	1	11.1	5.4	1025.9	NNW	12	4	17.0	3.3
25	Aberporth	1024.9	NW	13	7	11.6	8.7	1030.3	NNW	18	2	12.6	7.3
26	Sennybridge	1024.5	NNW	2	1	8.3	7.1	1028.4	N	5	4	14.9	5.3
27	Wattisham	1019.3	NW	10	5	13.3	7.7	1025.1	NNW	13	3	15.7	1.5
28	Filton	1023.3	NNW	4	0	12.6	8.6	1027.8	N	10	2	17.3	4.5
29	Heathrow	1021.4	NNW	7	8	14.6	6.6	1026.2	NNW	10	2	18.0	3.6
30	Manston	1019.0	NW	12	8	16.9	13.2	1025.3	NNW	15	0	16.3	5.8
31	Chivenor	1024.8	NW	4	0	10.9	9.6	1029.5	N	12	5	16.1	7.2
32	Exeter	1023.5	WNW	7	0	9.9	8.0	1027.7	NNW	8	1	17.6	6.5
33	Herstmonceux	1019.8	W	3	8	14.5	14.3	1025.1	N	7	2	18.5	5.9
34	Hurn	1021.7	NNW	9	7	14.9	10.4	1026.5	N	12	0	17.8	5.0
35	Camborne	1025.2	NNW	8	6	12.3	10.1	1029.8	NNE	13	4	13.5	6.5

Daily Weather Summary for Thursday 21 June 2018

Selected European readings at (L) 0000 and (R) 1200 UTC

STATIONS		0000 UTC						1200 UTC					
NO	SITE	PRESS	WDIR	WSPD	CLOUD	TEMP	TDEW	PRESS	WDIR	WSPD	CLOUD	TEMP	TDEW
1	Murmansk	993.9	NNE	6	8	8.8	7.8	999.4	NW	8	8	8.3	7.6
2	Helsinki	-	-	-	7	-	-	-	-	-	8	-	-
3	Stockholm	1005.9	-	0	-	10.5	9.9	998.4	WSW	6	-	15.3	12.5
4	Oslo	1005.0	NNE	2	-	7.8	6.1	1003.5	N	14	6	14.2	5.3
5	Reykjavik	1021.8	WSW	3	5	6.3	3.4	1019.6	S	7	8	10.3	8.9
6	Moscow	1011.7	-	0	6	13.8	6.3	1011.0	NNW	4	8	22.2	10.6
7	Kiev	1017.9	NW	4	0	19.8	12.1	1014.1	SW	6	2	28.7	11.6
8	Warsaw	1017.0	-	0	0	17.2	13.2	1007.8	SW	8	5	29.9	13.3
9	Berlin	1014.7	SSW	2	-	19.2	13.8	1010.5	NW	23	-	16.8	12.3
10	De Bilt	1015.8	W	4	8	17.6	15.5	1021.5	WNW	12	7	15.5	6.0
11	Dublin	1026.1	W	10	4	8.4	5.8	1031.1	NNW	12	4	16.0	3.6
12	Cork	1028.7	NW	8	1	9.2	6.6	1032.5	N	10	5	14.5	4.4
13	Sofia	1019.1	-	0	1	18.6	12.7	1014.5	ESE	4	7	21.4	17.3
14	Belgrade	1017.9	SSE	2	1	21.8	18.2	1013.9	SE	4	7	28.1	18.9
15	Budapest	1018.3	NE	2	6	21.6	17.8	1013.0	SSW	6	5	30.6	17.0
16	Prague	1016.7	N	4	-	19.4	13.2	1008.4	WSW	8	5	30.2	14.0
17	Munich	1017.6	S	4	0	17.7	15.1	1011.6	W	14	4	28.5	14.2
18	Strasbourg	1016.9	SW	1	-	19.3	16.3	1016.8	NW	12	7	25.7	15.7
19	Paris	1019.7	WNW	3	0	19.1	15.6	1022.7	N	10	4	19.8	8.5
20	Jersey	1022.7	WNW	8	9	13.9	13.8	1026.8	N	14	0	16.0	8.3
21	Milan	1018.4	N	1	0	23.8	17.9	1014.9	WSW	5	0	31.0	16.7
22	Marseille	1018.5	W	2	8	23.9	16.2	1016.1	WSW	11	-	31.8	15.3
23	Bordeaux	1018.1	WSW	3	-	22.1	20.0	1019.5	SW	8	-	27.7	21.0
24	Rome	1018.1	NE	2	3	19.8	17.5	1016.7	WSW	12	1	27.4	17.5
25	Ajaccio	1018.3	NE	5	-	19.2	15.3	1017.1	SW	10	-	27.4	21.9
26	Barcelona	-	WNW	3	-	21.0	16.0	1018.0	SW	8	1	27.9	16.4
27	Majorca	1018.4	NE	3	0	19.0	15.9	1017.4	SW	13	1	28.3	18.4
28	Madrid	-	E	5	-	25.0	12.0	1014.8	WSW	4	0	30.3	9.5
29	Lisbon	1015.8	N	-	-	21.0	16.4	1016.5	N	-	5	26.9	17.0
30	Athens	1014.4	N	2	-	24.5	9.1	1014.6	-	0	6	28.8	14.7
31	Malta	1017.7	ENE	4	1	21.5	19.1	1017.8	SW	3	6	22.6	19.7
32	Gibraltar	1018.3	ENE	5	7	20.0	18.7	1017.6	E	8	1	22.8	19.7

Daily Weather Summary for Thursday 21 June 2018

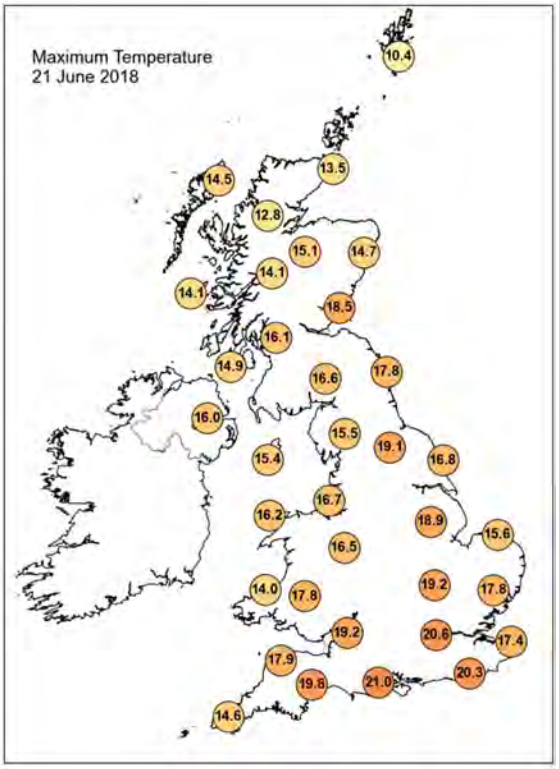

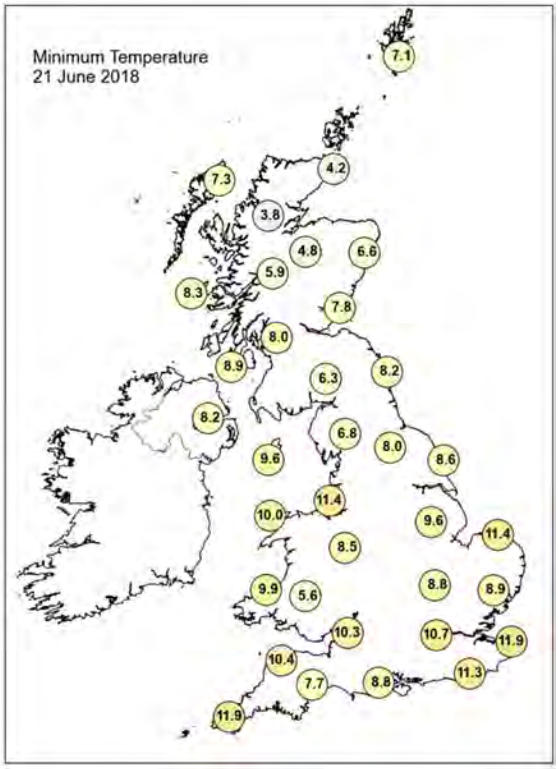

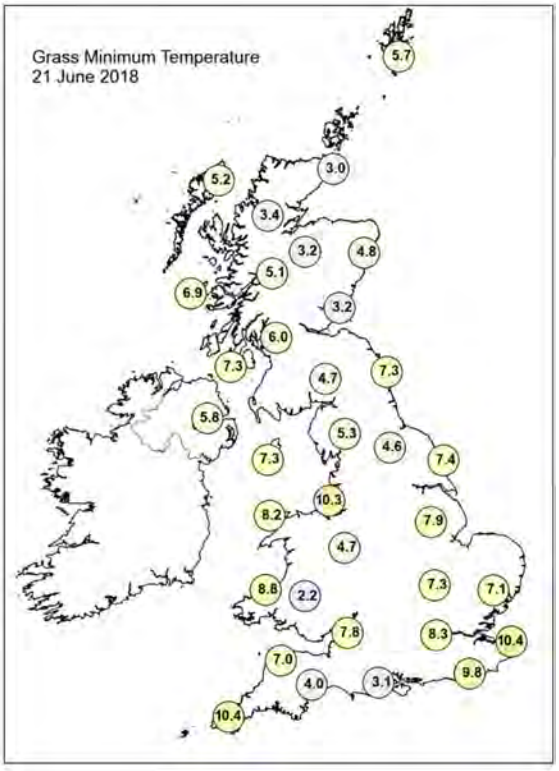

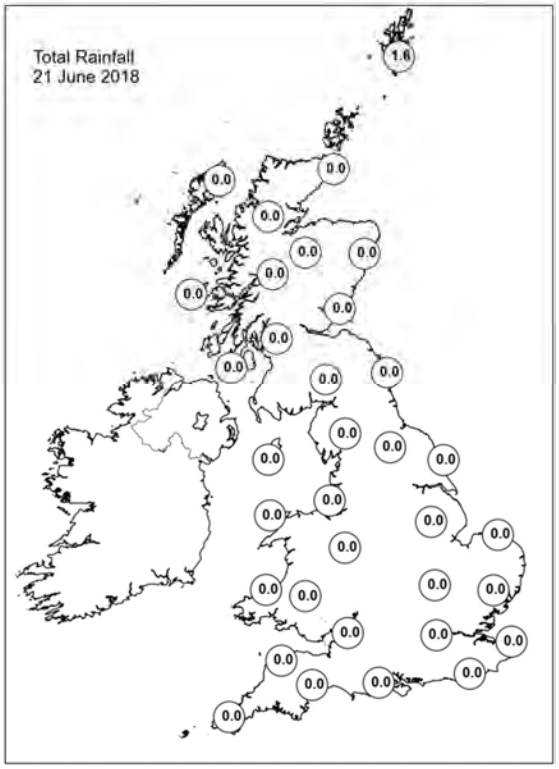
Total Rainfall
21 June 2018
1.6
0.0
0.0
0.0

Daily Weather Summary for Thursday 21 June 2018

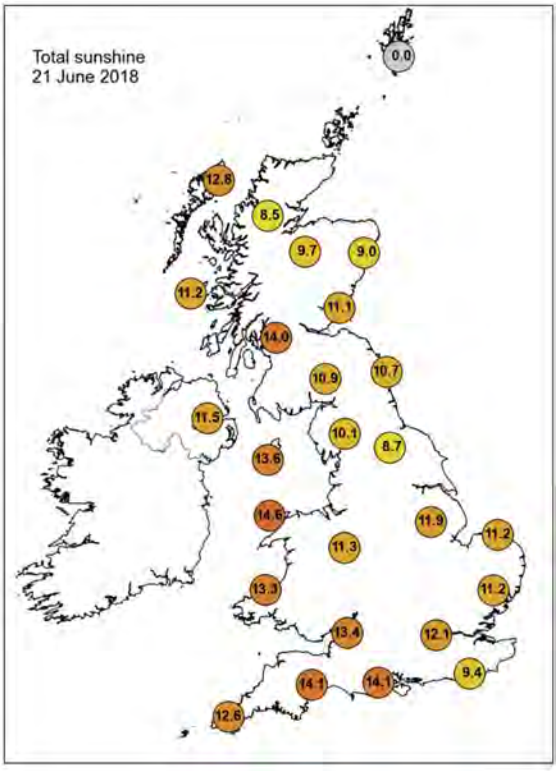

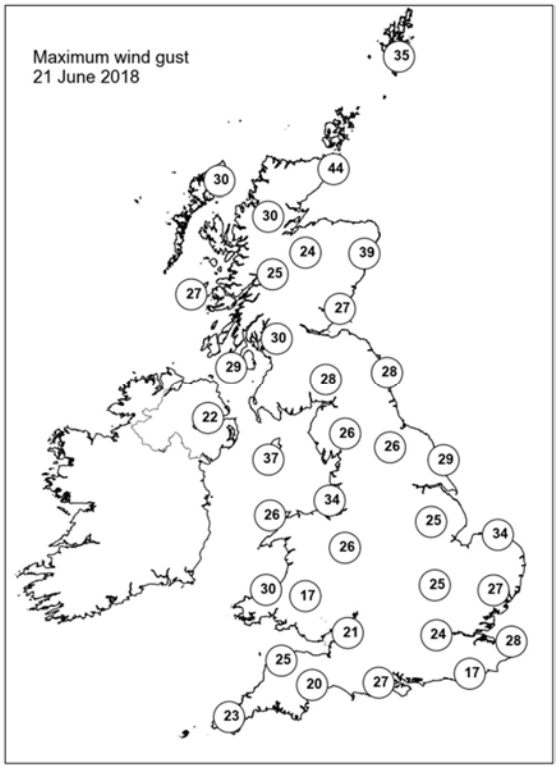

None of the selected stations observed a day of sleet or snow falling or non-zero snow depth at 0900 UTC.

Daily Weather Summary for Friday 22 June 2018

This day's summary created 29/06/2018 03:00

Summary of the UK Weather for Friday 22 June 2018

Most of the UK was dry with clear skies during the early hours. The winds remained fresh in the east, but were much lighter across western areas. The far north of Scotland and the Northern Isles held on to mostly cloudy conditions, with the odd spot of light rain here too. It was a rather chilly night for many areas, particularly under clear skies and lighter winds in the west. There was even a grass frost across rural parts of Wales by dawn. The cloudy, breezy weather continued across northern Scotland during the day, with rain at times and a few sharp evening showers. Elsewhere, it was fine and dry with virtually cloudless skies. Some high cloud developed through the afternoon but with light winds, temperatures managed to reach the low twenties; the warmest parts of the UK were across southeast England. It remained quiet into the evening with light rain becoming confined to Shetland, and the rest of the UK seeing clear skies.

Daily Extremes

Highest Maximum	**23.7°C** Ringmer, Bishops Lane (East Sussex, 23 mAMSL)
Lowest Maximum	**11.2°C** Fair Isle (Shetland, 57 mAMSL)
Highest Minimum	**12.1°C** Scilly: St Marys Airport (Isles Of Scilly, 31 mAMSL)
Lowest Minimum	**0.2°C** Swyddffynnon (Dyfed, 168 mAMSL) also Sennybridge No 2 (Powys (south), 307 mMASL)
Lowest Grass Minimum	**-2.2°C** Libanus (Powys (south), 331 mAMSL)
Most Rainfall	**7.0mm** Lerwick (Shetland, 82 mAMSL)
Most Sunshine	**16.2hr** Leconfield (Humberside, 7 mAMSL)
Highest Gust	**37Kt 43mph** Wick Airport (Caithness, 36 mAMSL)
Highest Gust (mountain)	**42Kt 48mph** Cairngorm Summit (Inverness-shire, 1237 mAMSL)
Greatest Snow Depth at 0900 UTC	No non-zero values

mAMSL refers to station elevation in metres above mean sea level.

Daily Weather Summary for Friday 22 June 2018

North Atlantic and Europe analysis charts and satellite images at 0000 UTC

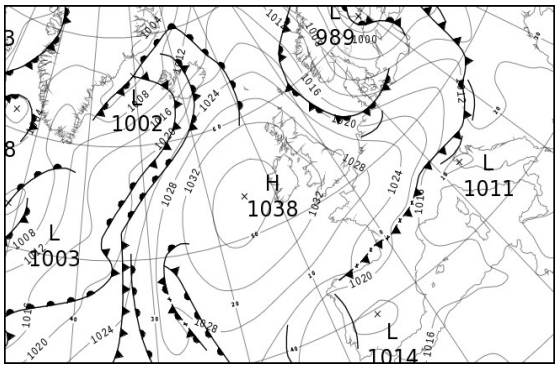



North Atlantic and Europe analysis charts and satellite images at 1200 UTC

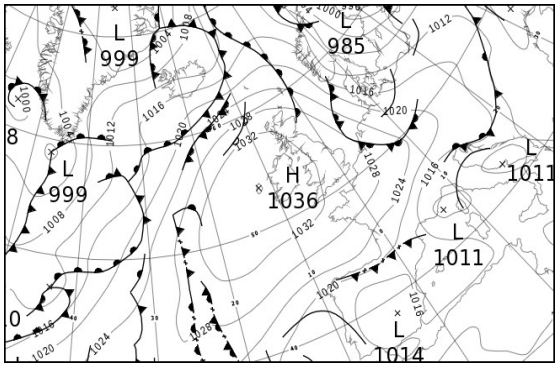



All satellite imagery copyright Met Office and EUMETSAT (European Organisation for the Exploitation of Meteorological Satellites). These show infra-red images from the geostationary MSG satellite. The rainfall rates are derived from both rain-radar and satellite data.

Daily Weather Summary for Friday 22 June 2018

UK satellite and rain-radar precipitation rates at (L) 0000 and (R) 1200 UTC



UK wind speed and direction at (L) 0000 and (R) 1200 UTC

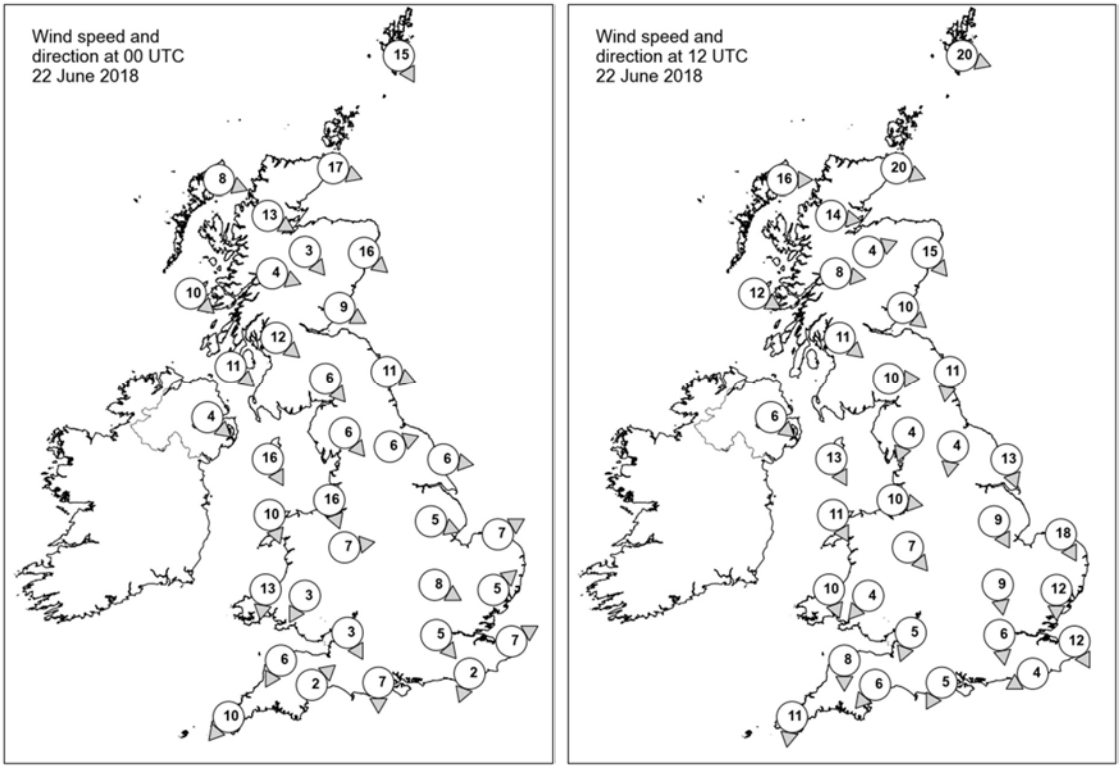

Daily Weather Summary for Friday 22 June 2018

Selected UK readings at (L) 0000 and (R) 1200 UTC

STATIONS		0000 UTC						1200 UTC					
NO	SITE	PRESS	WDIR	WSPD	CLOUD	TEMP	TDEW	PRESS	WDIR	WSPD	CLOUD	TEMP	TDEW
1	Lerwick	1024.3	NNW	15	1	7.9	5.0	1024.3	WNW	20	8	9.9	8.9
2	Wick	1028.4	WNW	17	6	9.2	8.1	1028.3	WNW	20	8	14.9	9.4
3	Stornoway	1032.1	WNW	8	8	9.9	6.9	1030.6	W	16	6	15.5	7.9
4	Loch Glascarnoch	1032.1	WNW	13	7	8.1	5.6	1031.2	W	14	8	11.4	6.6
5	Aviemore	1031.4	NW	3	0	7.3	3.3	1031.3	WSW	4	8	11.9	6.6
6	Dyce	1028.3	NW	16	0	9.7	4.6	1029.6	NW	15	8	13.9	6.8
7	Tulloch Bridge	1033.4	WNW	4	5	5.2	3.0	1033.0	W	8	7	10.6	7.6
8	Tiree	1033.9	NW	10	8	10.8	6.4	1033.5	WNW	12	7	13.0	8.6
9	Leuchars	1029.8	WNW	9	0	11.0	3.5	1030.6	NW	10	8	15.3	5.8
10	Bishopton	1031.7	NW	12	5	9.5	6.1	1031.8	NW	11	5	15.5	9.2
11	Machrihanish	-	NW	11	8	10.6	7.1	1033.5	-	-	5	13.6	9.0
12	Boulmer	1028.8	WNW	11	0	11.3	5.5	1030.4	N	11	1	15.0	6.7
13	Eskdalemuir	1031.3	NW	6	0	7.1	4.4	1030.7	W	10	3	16.4	7.6
14	Aldergrove	1033.8	NW	4	0	8.3	6.3	1033.9	NW	6	2	15.8	7.4
15	Shap	1031.1	NW	6	0	8.4	4.7	1031.0	NNE	4	0	16.7	3.4
16	Leeming	1029.5	WSW	6	0	8.8	5.4	1030.8	N	4	1	17.9	0.4
17	Ronaldsway	1032.1	NNW	16	1	10.6	6.6	1033.1	NNW	13	1	15.5	6.5
18	Bridlington	1027.8	W	6	0	9.8	5.1	1031.1	NNW	13	0	14.6	4.3
19	Crosby	1031.2	NNW	16	0	11.9	8.6	1033.0	W	10	3	15.4	9.4
20	Valley	1033.3	NNW	10	0	10.7	6.1	1033.8	NNW	11	1	14.4	7.6
21	Waddington	1029.0	WNW	5	0	11.2	6.1	1031.0	NNW	9	1	17.4	0.3
22	Shawbury	1031.7	W	7	0	8.4	5.8	1031.9	NW	7	1	16.3	6.9
23	Weybourne	1027.7	WSW	7	1	9.7	6.1	1031.1	NNW	18	1	15.4	8.3
24	Bedford	1029.7	WNW	8	0	9.9	5.6	1031.0	N	9	0	18.8	5.4
25	Aberporth	1032.8	N	13	0	11.2	6.5	1033.3	NNW	10	3	14.2	8.3
26	Sennybridge	1033.3	NNE	3	0	5.0	2.8	1031.7	NE	4	0	16.6	7.2
27	Wattisham	1028.5	SW	5	1	7.9	5.4	1029.9	N	12	1	18.7	3.6
28	Filton	1031.7	NNW	3	0	10.7	4.4	1031.5	NNE	5	1	18.2	7.4
29	Heathrow	1029.8	NW	5	0	12.4	5.0	1030.7	N	6	2	20.0	6.2
30	Manston	1029.0	WSW	7	0	9.4	7.4	1030.3	NNW	12	0	17.5	8.3
31	Chivenor	1032.1	NNE	6	0	12.3	6.9	1032.4	N	8	0	18.1	5.8
32	Exeter	1031.4	SW	2	0	7.0	4.2	1031.2	NE	6	0	19.1	6.3
33	Herstmonceux	1029.6	NNE	2	0	8.7	7.2	1030.1	ENE	4	3	20.8	8.0
34	Hurn	1030.4	N	7	0	10.3	4.5	1030.7	NNE	5	4	20.8	8.4
35	Camborne	1032.1	NE	10	0	12.3	6.1	1033.0	N	11	1	13.9	9.1

Daily Weather Summary for Friday 22 June 2018

Selected European readings at (L) 0000 and (R) 1200 UTC

STATIONS		0000 UTC						1200 UTC					
NO	SITE	PRESS	WDIR	WSPD	CLOUD	TEMP	TDEW	PRESS	WDIR	WSPD	CLOUD	TEMP	TDEW
1	Murmansk	1003.9	-	0	7	7.3	6.6	1003.7	NNW	10	5	14.6	8.4
2	Helsinki	992.6	SW	6	8	13.2	13.2	-	-	-	7	-	-
3	Stockholm	992.5	W	12	-	9.0	8.1	1001.1	WSW	8	-	14.0	9.6
4	Oslo	1006.5	N	8	-	10.6	3.2	1008.4	N	16	8	14.6	0.1
5	Reykjavik	1014.5	S	10	8	9.6	8.5	1015.9	SW	8	7	8.4	5.3
6	Moscow	1012.1	-	0	0	14.1	13.1	1007.5	S	2	6	29.3	10.6
7	Kiev	1010.6	S	4	0	19.2	15.0	1007.0	NW	8	6	29.3	16.4
8	Warsaw	1012.4	W	12	2	12.9	7.2	1015.1	W	12	6	18.2	3.0
9	Berlin	1016.5	W	10	-	11.3	6.1	1017.3	WSW	8	-	12.3	9.5
10	De Bilt	1024.4	NW	10	8	13.0	6.0	1026.5	WNW	10	7	16.5	9.3
11	Dublin	1035.0	NW	6	0	6.4	3.7	1033.9	N	6	1	16.8	6.2
12	Cork	1034.9	NNW	8	1	10.8	5.5	1034.0	NNW	4	2	16.6	6.1
13	Sofia	1015.1	SE	4	5	15.6	13.2	1008.6	NW	8	7	25.5	14.6
14	Belgrade	1010.7	SSE	2	2	21.7	16.6	1012.9	NNW	6	8	21.1	17.8
15	Budapest	1010.9	WNW	14	8	22.0	15.4	1017.1	NW	12	7	16.0	6.2
16	Prague	1018.7	N	4	-	12.5	2.9	1020.1	W	6	7	13.0	5.5
17	Munich	1020.6	NNW	10	8	15.3	3.0	1022.5	WNW	14	7	15.4	2.4
18	Strasbourg	1025.0	NNW	5	-	10.9	6.6	1025.8	NNW	10	-	18.2	7.0
19	Paris	1028.7	NE	10	0	11.5	2.8	1028.9	N	9	3	20.0	7.4
20	Jersey	1029.5	N	7	0	11.6	9.9	1030.8	N	10	0	16.8	10.0
21	Milan	1011.7	W	5	0	24.8	16.2	1012.4	ESE	12	2	28.5	19.4
22	Marseille	1014.0	SW	2	-	23.4	17.8	1013.4	NW	29	-	25.5	10.1
23	Bordeaux	1021.4	NNE	6	-	20.9	15.9	1022.8	NNE	14	-	23.0	8.7
24	Rome	1015.4	E	4	2	21.8	20.5	1013.7	S	10	6	27.6	18.8
25	Ajaccio	1015.8	ENE	4	-	19.2	16.4	1012.8	SW	17	-	26.7	21.0
26	Barcelona	-	WSW	5	-	23.0	18.0	1016.8	SW	12	1	27.9	19.9
27	Majorca	1017.2	ENE	3	0	19.9	17.1	1017.1	SW	13	1	29.6	16.1
28	Madrid	-	NNW	4	-	21.0	12.0	1014.2	S	5	0	31.8	11.0
29	Lisbon	1016.1	N	-	-	22.1	16.3	1016.2	N	-	7	28.0	17.8
30	Athens	1013.2	N	2	-	22.8	15.0	1011.7	S	4	2	30.8	19.8
31	Malta	1016.6	WNW	2	1	20.0	18.4	1016.1	WSW	8	1	27.1	16.9
32	Gibraltar	1017.8	NE	6	6	20.6	18.6	1016.4	E	10	0	26.3	13.1

Daily Weather Summary for Friday 22 June 2018

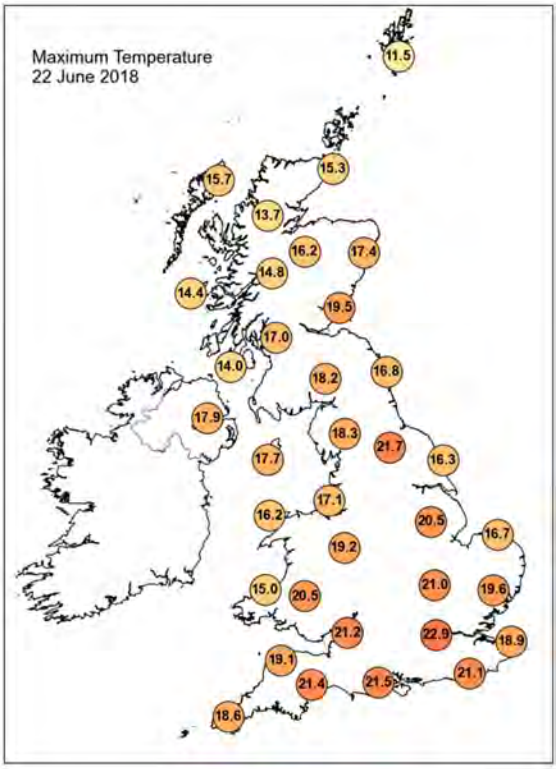

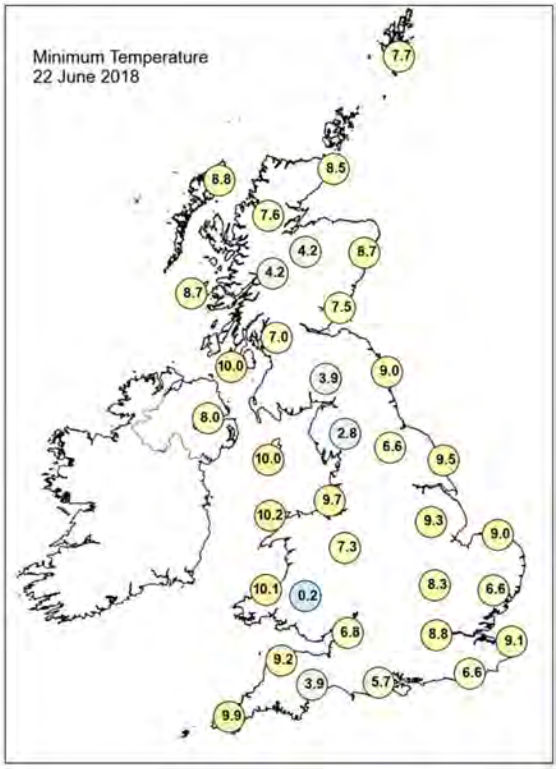

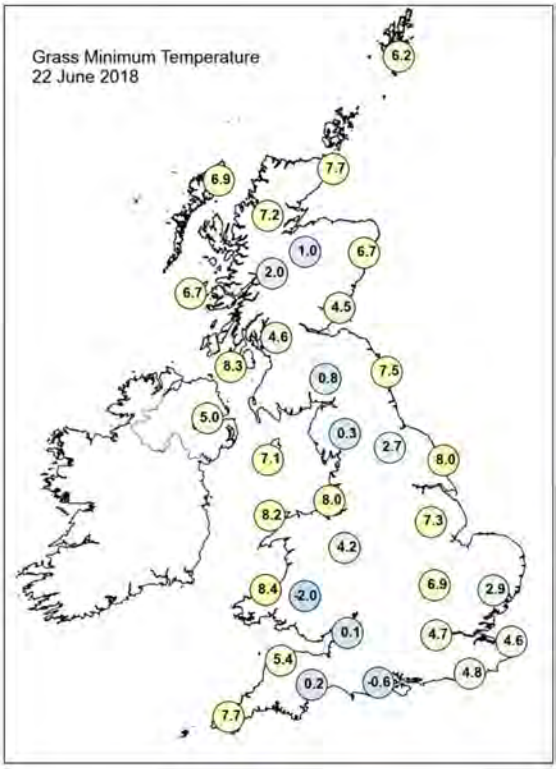

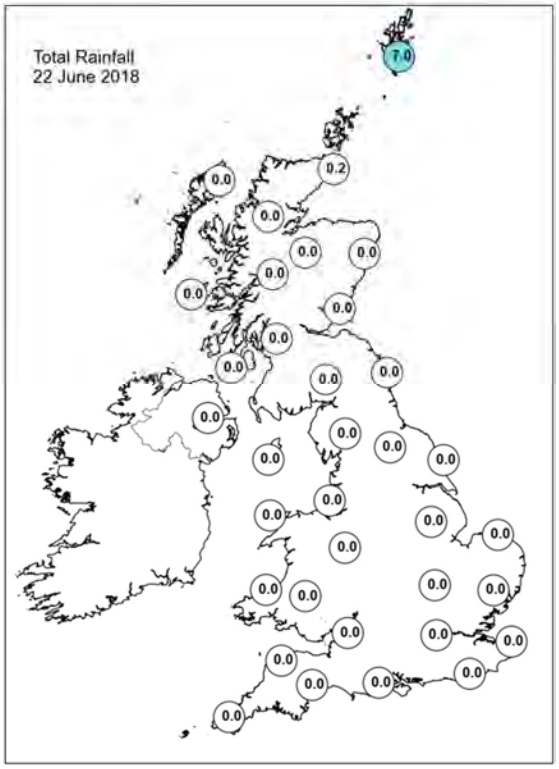

Daily Weather Summary for Friday 22 June 2018

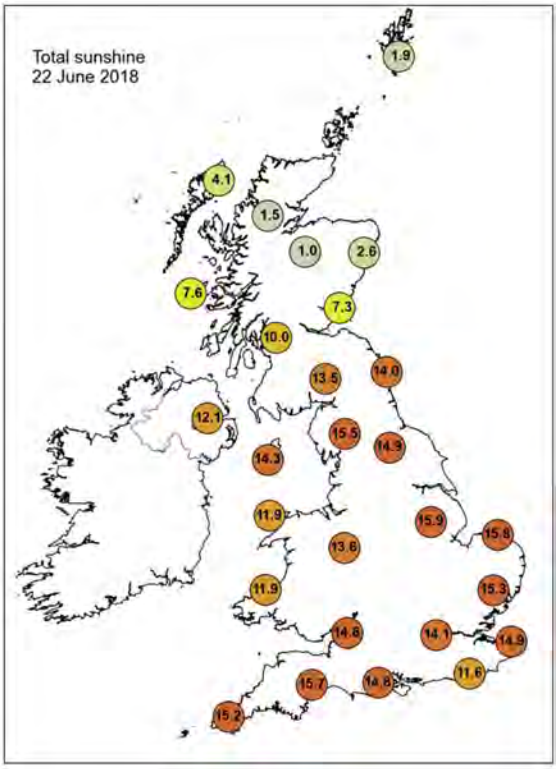

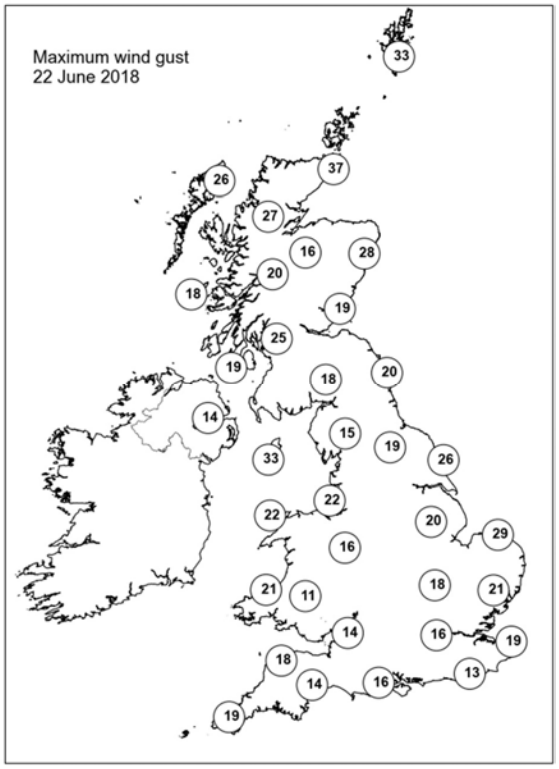

None of the selected stations observed a day of sleet or snow falling or non-zero snow depth at 0900 UTC.

Daily Weather Summary for Saturday 23 June 2018

This day's summary created 30/06/2018 03:00

Summary of the UK Weather for Saturday 23 June 2018

A ridge of high pressure dominated the UK through the period. A front moved eastwards into northwestern Scotland and the Northern Isles. Saturday morning remained dry across the majority of the UK with the clearest skies in the south, across England and Wales. Northern England and Scotland were cloudier with rain reaching northern parts of Scotland by dawn on Saturday. It was a cool but dry start to the day and it remained dry for all parts, with the rain clearing the far north during the morning. High cloud streamed southwards across England and Wales during the course of the afternoon giving spells of hazy sunshine. Despite the high cloud it was a warm day with maximum temperatures generally three of four degrees above average for the time of year. Winds were mostly light, although stronger across the far north of the UK. Saturday evening was also settled and dry with high cloud now persisting across England and Wales.

Daily Extremes

Highest Maximum	**24.6°C** Larkhill (Wiltshire, 132 mAMSL) also Boscombe Down (Wiltshire, 126 mMASL) also Usk No 2 (Monmouthshire, 25 mMASL)
Lowest Maximum	**11.4°C** Lerwick (Shetland, 82 mAMSL)
Highest Minimum	**12.8°C** Isle Of Portland (Dorset, 52 mAMSL) also Battersea Heliport (Greater London, 5 mMASL)
Lowest Minimum	**1.9°C** St Harmon No 2 (Powys, 291 mAMSL)
Lowest Grass Minimum	**-0.7°C** Whitechurch (Dyfed, 129 mAMSL)
Most Rainfall	**5.2mm** Baltasound No 2 (Shetland, 15 mAMSL)
Most Sunshine	**14.7hr** Camborne (Cornwall, 87 mAMSL)
Highest Gust	**35Kt 40mph** Kirkwall (Orkney, 26 mAMSL)
Highest Gust (mountain)	**44Kt 51mph** Cairngorm Summit (Inverness-shire, 1237 mAMSL)
Greatest Snow Depth at 0900 UTC	No non-zero values

mAMSL refers to station elevation in metres above mean sea level.

Daily Weather Summary for Saturday 23 June 2018

North Atlantic and Europe analysis charts and satellite images at 0000 UTC

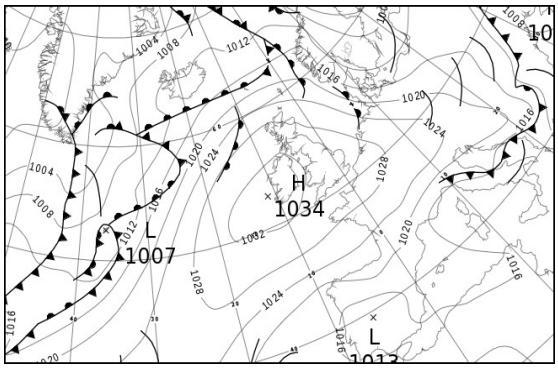

North Atlantic and Europe analysis charts and satellite images at 1200 UTC

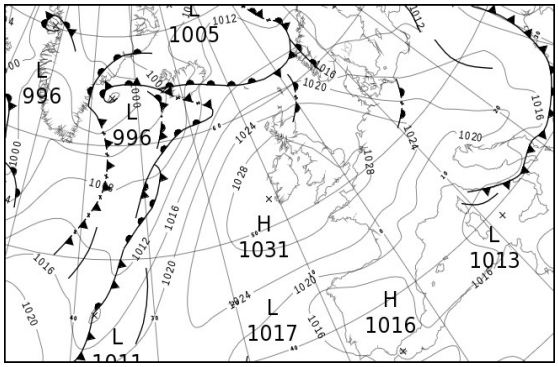



All satellite imagery copyright Met Office and EUMETSAT (European Organisation for the Exploitation of Meteorological Satellites). These show infra-red images from the geostationary MSG satellite. The rainfall rates are derived from both rain-radar and satellite data.

Daily Weather Summary for Saturday 23 June 2018

UK satellite and rain-radar precipitation rates at (L) 0000 and (R) 1200 UTC



UK wind speed and direction at (L) 0000 and (R) 1200 UTC

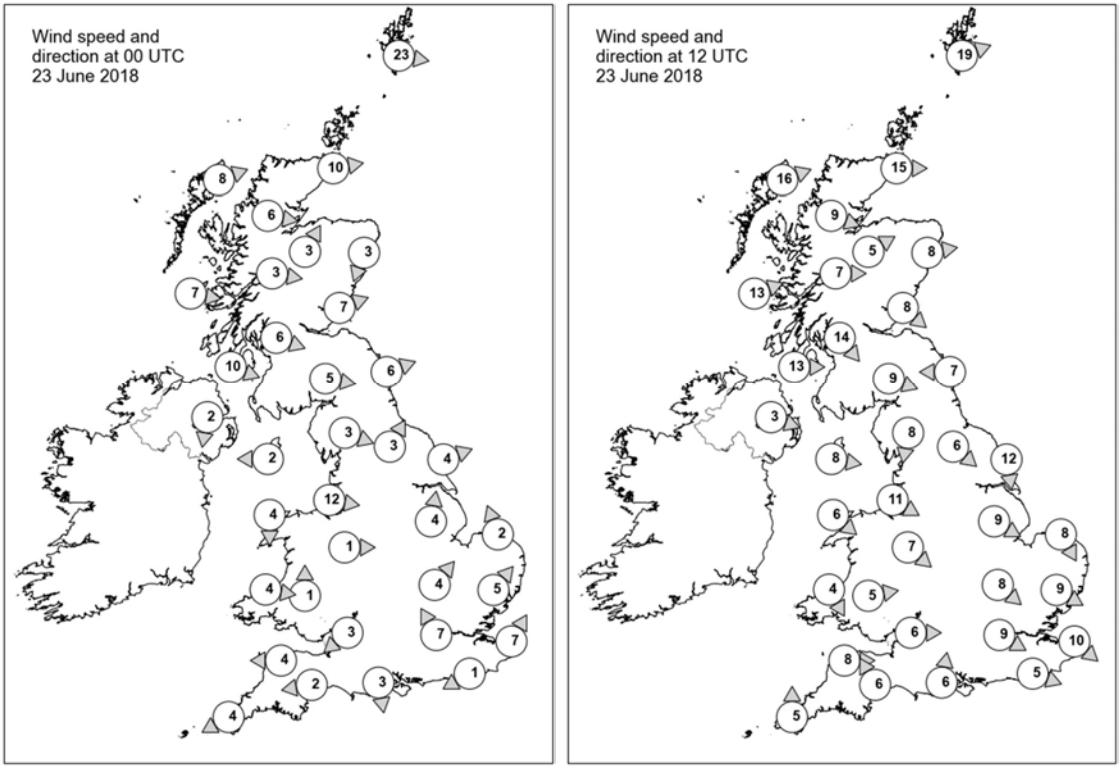

Daily Weather Summary for Saturday 23 June 2018

Selected UK readings at (L) 0000 and (R) 1200 UTC

STATIONS		0000 UTC						1200 UTC					
NO	SITE	PRESS	WDIR	WSPD	CLOUD	TEMP	TDEW	PRESS	WDIR	WSPD	CLOUD	TEMP	TDEW
1	Lerwick	1021.5	W	23	8	9.9	9.3	1019.9	WSW	19	8	10.7	10.7
2	Wick	1026.6	W	10	8	10.4	7.2	1023.6	W	15	7	14.5	9.6
3	Stornoway	1027.9	WSW	8	8	10.6	8.4	1025.4	WSW	16	8	12.6	11.4
4	Loch Glascarnoch	1029.0	W	6	8	8.7	6.1	1026.5	WNW	9	8	12.4	8.8
5	Aviemore	1029.2	SSW	3	8	9.9	5.1	1025.7	WSW	5	7	15.8	6.8
6	Dyce	1028.0	NNE	3	4	11.4	6.3	1025.1	W	8	5	17.7	6.4
7	Tulloch Bridge	1030.9	W	3	2	8.2	5.5	1028.6	W	7	7	12.6	6.5
8	Tiree	1030.8	W	7	6	9.4	7.9	1028.9	WSW	13	7	14.4	10.0
9	Leuchars	1028.4	WSW	7	6	11.0	5.3	1026.2	NW	8	1	17.1	7.1
10	Bishopton	1030.5	WNW	6	0	9.1	6.8	1028.0	NW	14	1	15.5	8.3
11	Machrihanish	1031.4	WNW	10	0	10.1	9.3	1029.5	W	13	8	13.9	9.8
12	Boulmer	1028.2	WSW	6	4	13.0	8.3	1027.3	E	7	1	14.7	7.3
13	Eskdalemuir	1030.2	W	5	5	9.0	5.8	1027.8	WNW	9	7	15.3	7.2
14	Aldergrove	1032.3	N	2	2	8.6	6.9	1029.6	WNW	3	1	15.6	7.8
15	Shap	1030.7	WNW	3	0	7.8	6.7	1028.4	N	8	5	14.6	5.5
16	Leeming	1029.5	SSW	3	0	10.9	7.5	1027.6	NW	6	4	17.8	4.9
17	Ronaldsway	1031.6	E	2	2	9.6	7.8	1029.9	W	8	7	15.2	7.7
18	Bridlington	1029.0	WSW	4	8	10.6	6.5	1027.5	N	12	5	14.5	7.3
19	Crosby	1030.9	W	12	6	13.5	9.4	1030.1	WNW	11	6	16.5	10.3
20	Valley	1031.6	N	4	0	9.7	7.0	1030.2	NW	6	0	16.9	8.0
21	Waddington	1029.6	S	4	1	11.6	5.2	1027.6	WNW	9	7	19.2	4.2
22	Shawbury	1031.2	W	1	0	7.9	5.8	1028.9	NW	7	0	19.3	9.5
23	Weybourne	1029.6	SSE	2	0	6.2	4.2	1027.9	NNW	8	0	16.0	9.7
24	Bedford	1030.0	SW	4	0	11.0	5.5	1028.2	NW	8	0	20.4	4.0
25	Aberporth	1031.5	W	4	0	10.8	9.8	1030.1	NNW	4	1	16.3	9.6
26	Sennybridge	1032.2	S	1	0	6.3	5.8	1028.8	W	5	0	19.7	-
27	Wattisham	1029.9	SW	5	0	9.5	8.0	1027.4	WNW	9	0	20.0	6.1
28	Filton	1030.4	NE	3	0	14.4	9.1	1029.0	W	6	0	22.2	8.7
29	Heathrow	1030.1	SSE	7	0	13.6	9.6	1028.4	WNW	9	5	22.4	3.2
30	Manston	1030.2	SSW	7	0	9.7	8.1	1028.0	NW	10	1	20.6	-
31	Chivenor	1030.9	E	4	0	10.3	8.6	1029.6	W	8	0	20.8	8.3
32	Exeter	1030.6	E	2	0	9.1	7.3	1028.9	SSE	6	0	21.9	9.9
33	Herstmonceux	1030.7	ENE	1	0	9.5	8.6	1028.1	WNW	5	7	21.0	10.9
34	Hurn	1029.9	N	3	0	10.7	8.5	1028.7	S	6	1	22.3	8.9
35	Camborne	1031.0	ENE	4	0	10.4	9.7	1029.6	S	5	6	19.3	-

Daily Weather Summary for Saturday 23 June 2018

Selected European readings at (L) 0000 and (R) 1200 UTC

STATIONS		0000 UTC						1200 UTC					
NO	SITE	PRESS	WDIR	WSPD	CLOUD	TEMP	TDEW	PRESS	WDIR	WSPD	CLOUD	TEMP	TDEW
1	Murmansk	997.2	NE	4	8	11.2	9.7	994.7	SSE	16	7	16.1	8.4
2	Helsinki	-	-	-	1	-	-	1009.1	SSW	16	3	18.4	4.9
3	Stockholm	1006.3	W	6	-	10.9	5.1	1011.4	WNW	8	-	15.2	5.1
4	Oslo	1011.3	NE	2	-	10.0	1.1	1011.7	S	6	5	20.8	3.5
5	Reykjavik	1013.8	SE	4	7	7.5	4.9	1005.5	ENE	8	8	10.9	7.9
6	Moscow	1011.0	NW	2	7	19.9	16.4	1009.3	ENE	2	4	28.2	15.1
7	Kiev	1010.0	NE	8	6	15.4	12.5	1008.5	NNW	6	8	13.9	12.8
8	Warsaw	1016.1	W	4	5	11.0	5.4	1013.8	WNW	14	4	17.7	5.7
9	Berlin	1019.3	WNW	16	-	12.9	8.3	1018.3	WNW	14	-	18.2	8.0
10	De Bilt	1028.1	W	4	1	9.1	6.7	1027.5	WNW	6	7	17.3	9.9
11	Dublin	1032.4	E	4	1	9.2	6.8	1029.7	ESE	8	7	18.2	9.3
12	Cork	1032.1	WNW	8	1	12.4	9.2	1029.7	S	6	4	19.1	9.4
13	Sofia	1015.0	WNW	10	6	12.0	10.1	1016.8	WNW	8	5	17.0	5.3
14	Belgrade	1020.0	W	4	7	12.5	11.2	1019.7	NW	4	4	20.1	8.3
15	Budapest	1018.7	WNW	8	5	13.1	5.8	1018.6	WNW	8	5	19.1	6.2
16	Prague	1022.5	N	4	-	10.2	8.1	1021.2	WNW	10	8	14.5	4.9
17	Munich	1026.4	WSW	4	1	10.0	5.0	1023.1	NNW	8	7	17.7	6.6
18	Strasbourg	1026.9	WSW	1	-	10.0	6.7	1025.7	NE	8	-	19.1	8.4
19	Paris	1029.2	NE	10	0	12.0	5.2	1027.9	NE	10	5	20.1	5.7
20	Jersey	1029.7	NE	9	0	13.1	8.4	1029.0	ENE	7	0	21.4	6.9
21	Milan	1019.8	ENE	4	-	18.7	14.1	1019.8	N	5	5	24.2	10.7
22	Marseille	1015.8	N	9	-	20.1	7.5	1017.9	W	5	-	27.9	13.8
23	Bordeaux	1023.2	NE	8	-	17.5	8.9	1021.9	NE	11	-	24.5	8.4
24	Rome	1013.7	ESE	4	4	22.7	21.0	1016.1	SW	4	4	26.4	15.5
25	Ajaccio	1014.3	ENE	3	-	18.1	15.5	1016.0	SW	10	-	26.7	19.6
26	Barcelona	-	SE	2	-	24.0	20.0	1019.3	SSE	9	1	25.0	14.8
27	Majorca	-	NE	2	-	21.0	18.0	1018.5	SSW	13	1	28.5	19.2
28	Madrid	1014.9	N	6	0	24.5	15.7	1013.0	ESE	4	0	32.8	11.5
29	Lisbon	1015.2	N	-	-	23.0	17.6	1015.2	N	-	-	27.2	17.3
30	Athens	1010.2	N	1	-	24.0	17.3	1011.1	WSW	6	5	31.2	16.4
31	Malta	1015.4	W	5	1	21.4	20.3	1015.7	NNW	12	1	29.4	13.3
32	Gibraltar	1016.4	ESE	10	0	23.9	13.0	1016.5	E	13	7	23.6	17.1

Daily Weather Summary for Saturday 23 June 2018

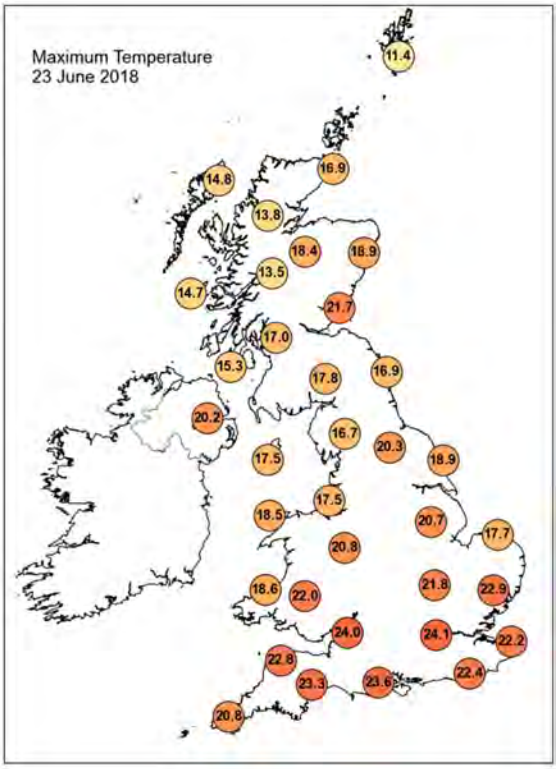

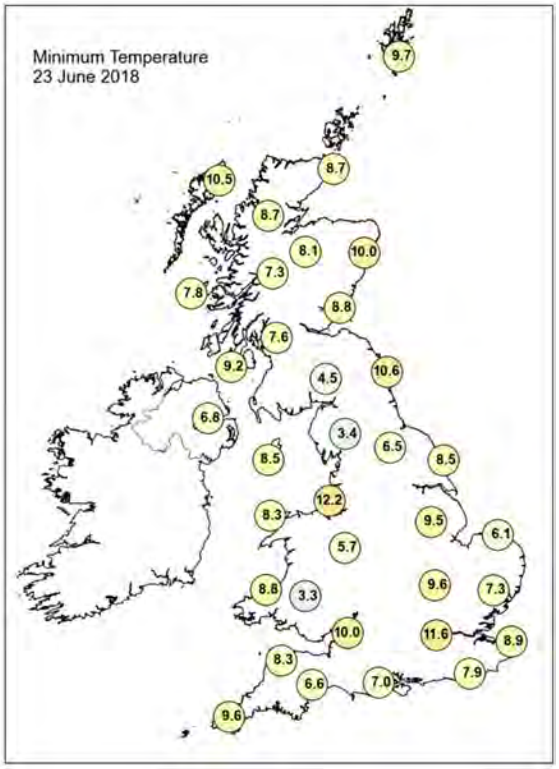

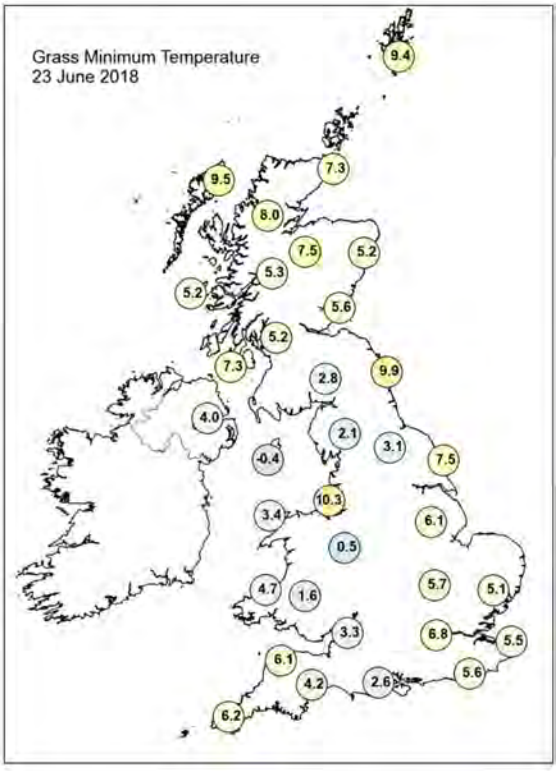

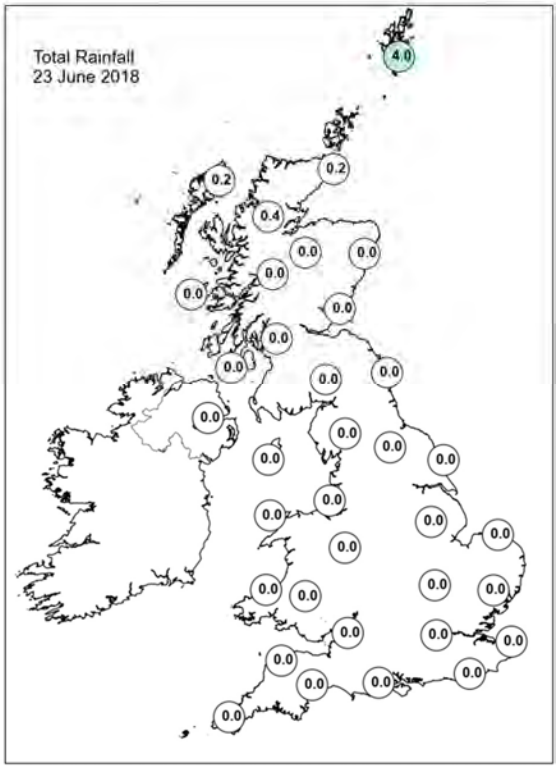

Daily Weather Summary for Saturday 23 June 2018

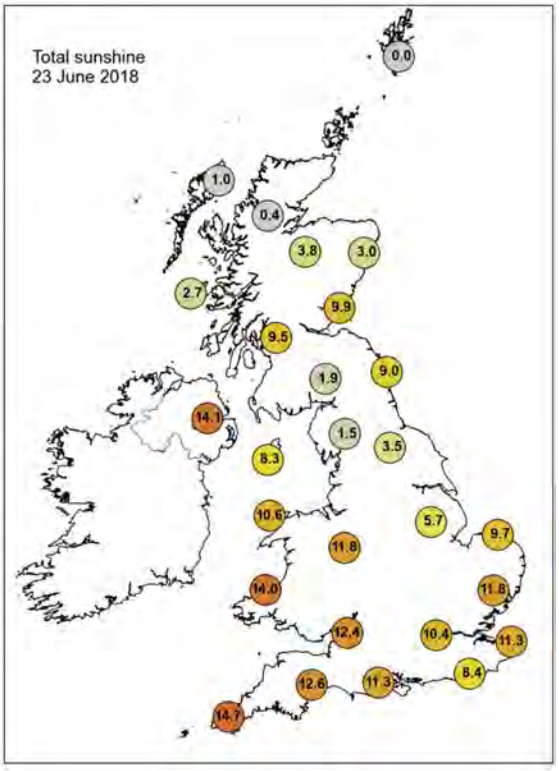

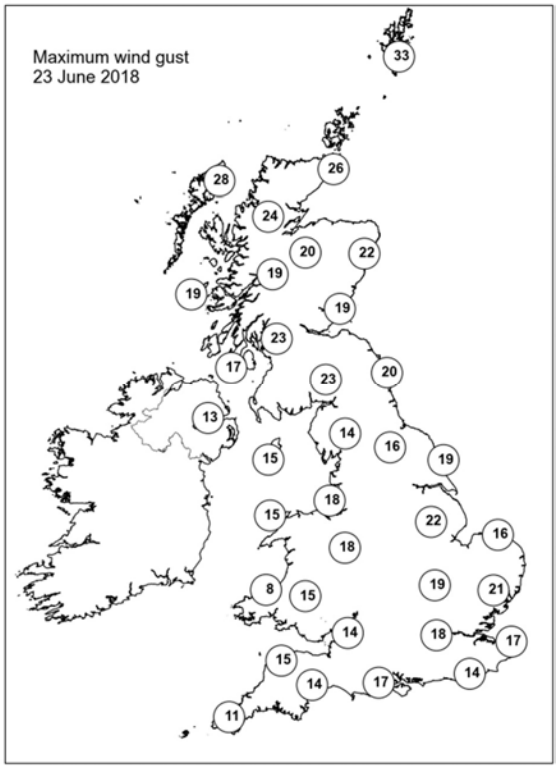

None of the selected stations observed a day of sleet or snow falling or non-zero snow depth at 0900 UTC.

Daily Weather Summary for Sunday 24 June 2018

This day's summary created 01/07/2018 03:00

Summary of the UK Weather for Sunday 24 June 2018

Despite areas of high cloud drifting south across the UK, this did nothing to stop the temperatures from falling quite low for the time of year once again. Aside from some patchy rain across the Northern Isles and the odd shallow patch of mist, and fog which was mainly across Northern Ireland, it was dry and clear start to Sunday. Eastern parts of the UK kept some high cloud throughout the day, which turned the sunshine milky or hazy at times. However, it was still fine, dry and warm. Across much of the rest of the country it was a sunny day with wall to wall sunshine, there were also light winds making it feel very warm. Temperatures were a notch higher than Saturday. The exception to these fine conditions was across northwestern parts of Scotland, particularly the Northern Isles, the Hebrides and at times northwestern parts of mainland Scotland too. As a result of the cloud it was cooler here and there was also a little patchy rain.

Daily Extremes

Highest Maximum	**26.5°C** Heathrow (Greater London, 25 mAMSL)
Lowest Maximum	**12.4°C** Lerwick (Shetland, 82 mAMSL)
Highest Minimum	**14.3°C** London, St James's Park (Greater London, 5 mAMSL)
Lowest Minimum	**2.2°C** Katesbridge (Down, 91 mAMSL)
Lowest Grass Minimum	**0.0°C** Ballywatticock (Down, 6 mAMSL)
Most Rainfall	**0.2mm** Baltasound No 2 (Shetland, 15 mAMSL)
Most Sunshine	**16.3hr** Edinburgh, Gogarbank (Midlothian (in Lothian Region), 57 mAMSL)
Highest Gust	**37Kt 43mph** Kirkwall (Orkney, 26 mAMSL)
Highest Gust (mountain)	**31Kt 36mph** Cairngorm Summit (Inverness-shire, 1237 mAMSL)
Greatest Snow Depth at 0900 UTC	No non-zero values

mAMSL refers to station elevation in metres above mean sea level.

Daily Weather Summary for Sunday 24 June 2018

North Atlantic and Europe analysis charts and satellite images at 0000 UTC

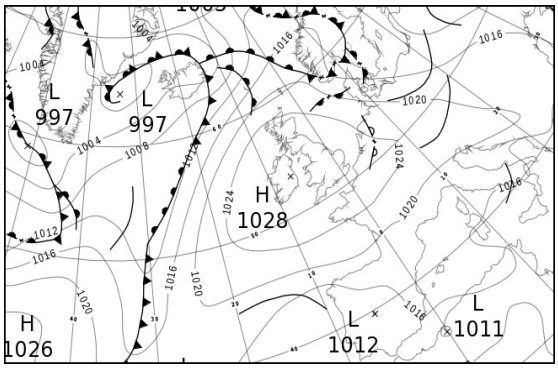



North Atlantic and Europe analysis charts and satellite images at 1200 UTC

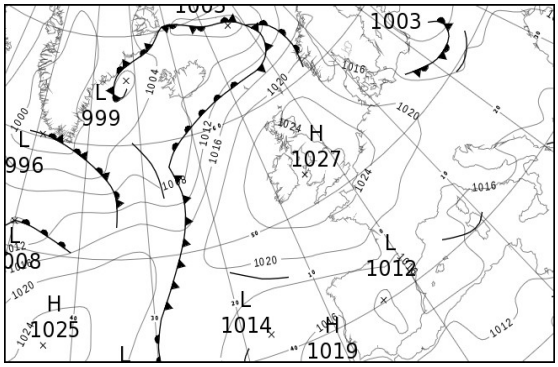



All satellite imagery copyright Met Office and EUMETSAT (European Organisation for the Exploitation of Meteorological Satellites). These show infra-red images from the geostationary MSG satellite. The rainfall rates are derived from both rain-radar and satellite data.

Daily Weather Summary for Sunday 24 June 2018

UK satellite and rain-radar precipitation rates at (L) 0000 and (R) 1200 UTC



UK wind speed and direction at (L) 0000 and (R) 1200 UTC

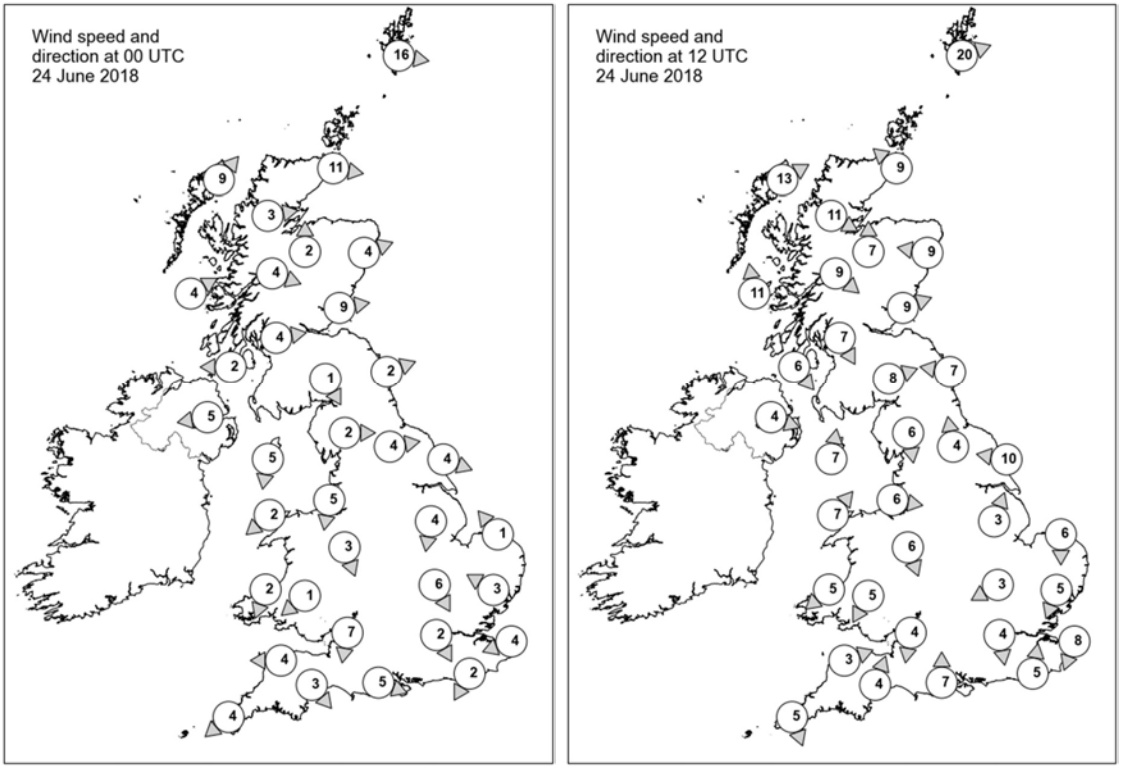

Daily Weather Summary for Sunday 24 June 2018

Selected UK readings at (L) 0000 and (R) 1200 UTC

STATIONS		0000 UTC						1200 UTC					
NO	SITE	PRESS	WDIR	WSPD	CLOUD	TEMP	TDEW	PRESS	WDIR	WSPD	CLOUD	TEMP	TDEW
1	Lerwick	1020.8	W	16	9	10.3	10.3	1021.2	WSW	20	8	11.9	9.1
2	Wick	1023.9	W	11	8	12.1	9.8	1023.9	SE	9	0	14.6	8.3
3	Stornoway	1024.7	SW	9	8	11.4	8.7	1024.1	WSW	13	7	15.6	8.0
4	Loch Glascarnoch	1026.0	W	3	8	9.4	8.9	1024.2	WNW	11	0	16.0	7.6
5	Aviemore	1025.7	S	2	0	9.9	8.1	1022.9	S	7	0	20.5	7.0
6	Dyce	1024.7	WSW	4	7	13.8	10.0	1024.8	E	9	7	14.2	10.6
7	Tulloch Bridge	1027.4	WNW	4	8	10.2	8.8	1025.8	NW	9	0	14.8	7.6
8	Tiree	1026.9	WSW	4	8	10.4	7.4	1026.1	S	11	7	14.2	9.6
9	Leuchars	1025.2	W	9	0	12.2	9.9	1023.6	WSW	9	1	21.6	9.5
10	Bishopton	1026.6	W	4	0	8.9	7.6	1025.3	NNW	7	0	18.3	10.5
11	Machrihanish	1027.1	E	2	0	6.6	5.4	1026.1	NW	6	0	15.8	9.5
12	Boulmer	1025.6	WSW	2	0	9.0	7.4	1025.0	E	7	0	15.8	10.7
13	Eskdalemuir	1027.6	NNW	1	0	6.0	5.8	1024.9	WSW	8	0	19.9	8.3
14	Aldergrove	1027.4	E	5	0	9.8	6.9	1025.6	WNW	4	0	18.9	11.2
15	Shap	1027.9	W	2	0	5.5	4.4	1025.3	N	6	0	19.6	6.0
16	Leeming	1026.5	W	4	0	9.3	7.5	1025.2	S	4	0	21.4	7.9
17	Ronaldsway	1027.4	N	5	2	10.4	6.9	1026.6	S	7	4	16.6	8.4
18	Bridlington	1025.9	WNW	4	0	10.0	8.3	1025.6	E	10	0	17.7	11.6
19	Crosby	1027.4	N	5	0	10.8	8.7	1026.7	W	6	0	18.0	12.1
20	Valley	1027.5	NE	2	0	10.5	8.1	1026.5	SW	7	0	20.2	7.9
21	Waddington	1026.4	N	4	0	10.2	8.1	1025.8	SSW	3	6	20.5	9.6
22	Shawbury	1027.3	NNW	3	0	10.4	7.4	1026.0	NNW	6	0	19.8	7.3
23	Weybourne	1026.0	SE	1	0	7.5	6.5	1026.5	N	6	0	17.3	10.6
24	Bedford	1026.2	NNW	6	5	13.1	5.2	1025.8	ENE	3	0	21.3	9.6
25	Aberporth	1027.4	NNE	2	0	12.9	10.1	1026.2	NE	5	0	19.4	8.9
26	Sennybridge	1028.3	NE	1	0	6.1	5.1	1025.6	NNE	5	0	19.8	7.2
27	Wattisham	1026.0	ESE	3	1	12.0	9.4	1025.5	NNE	5	0	20.7	8.0
28	Filton	1026.4	N	7	0	16.4	9.4	1025.8	N	4	0	21.6	7.9
29	Heathrow	1025.9	NNW	2	8	16.8	9.4	1025.3	N	4	8	22.9	4.3
30	Manston	1025.8	ENE	4	8	12.6	9.5	1026.2	NNE	8	0	17.8	9.9
31	Chivenor	1026.9	E	4	0	11.4	8.6	1025.3	WSW	3	0	23.0	11.4
32	Exeter	1026.4	NW	3	0	11.8	8.2	1024.9	SSW	4	0	23.2	11.5
33	Herstmonceux	1025.5	NNE	2	8	14.4	10.2	1025.5	S	5	0	19.7	8.5
34	Hurn	1025.6	WNW	5	8	14.6	9.5	1025.1	S	7	0	22.8	8.2
35	Camborne	1027.0	NE	4	3	11.9	9.2	1025.4	NNW	5	5	19.8	11.6

Daily Weather Summary for Sunday 24 June 2018

Selected European readings at (L) 0000 and (R) 1200 UTC

STATIONS		0000 UTC						1200 UTC					
NO	SITE	PRESS	WDIR	WSPD	CLOUD	TEMP	TDEW	PRESS	WDIR	WSPD	CLOUD	TEMP	TDEW
1	Murmansk	1001.4	S	14	7	11.2	8.8	1008.6	SSW	14	7	13.2	3.8
2	Helsinki	1012.1	NNW	4	4	8.6	6.7	-	-	-	7	-	-
3	Stockholm	1012.6	SE	2	-	8.9	7.4	1014.4	NNW	8	-	17.8	6.0
4	Oslo	1013.9	ENE	2	-	11.7	7.0	1015.2	W	4	7	23.1	8.8
5	Reykjavik	1005.2	SW	6	8	8.4	7.5	1006.8	SSW	6	7	10.8	7.1
6	Moscow	1007.3	-	0	8	20.9	13.3	1008.2	S	2	8	27.7	14.5
7	Kiev	1012.1	NW	6	3	10.8	9.0	1015.1	N	4	7	17.2	8.7
8	Warsaw	1014.4	W	8	7	11.7	10.0	1013.1	W	8	6	14.1	11.5
9	Berlin	1019.0	W	10	-	12.4	11.2	1018.9	WNW	12	-	14.7	12.2
10	De Bilt	1024.1	NNW	4	8	13.5	11.5	1024.2	NW	6	8	17.3	10.3
11	Dublin	1027.1	E	4	3	7.3	6.6	1025.7	ESE	10	3	21.3	10.5
12	Cork	1027.2	NW	8	2	13.8	8.9	1026.0	SSE	8	1	20.2	6.4
13	Sofia	1018.6	W	4	5	11.7	6.1	1016.3	W	2	6	18.6	6.5
14	Belgrade	1019.8	S	2	6	14.3	10.0	1018.4	WNW	4	5	21.6	8.6
15	Budapest	1019.0	NW	6	1	14.1	6.7	1017.9	NW	6	6	19.9	7.3
16	Prague	1021.0	W	6	-	12.1	7.7	1019.2	NW	8	7	15.9	7.6
17	Munich	1023.4	NE	4	8	13.2	8.0	1019.5	NNW	4	8	17.8	7.5
18	Strasbourg	1024.1	N	4	7	13.2	9.4	1021.2	NNE	7	7	20.4	9.3
19	Paris	1024.9	NNE	6	3	15.3	7.1	1023.4	N	8	7	22.0	9.2
20	Jersey	1025.9	N	7	4	13.6	10.5	1025.1	W	7	0	19.3	12.4
21	Milan	1018.8	E	7	-	19.0	10.6	1017.3	N	3	0	25.2	10.2
22	Marseille	1016.6	N	4	7	21.5	9.4	1016.3	WNW	5	-	27.2	12.8
23	Bordeaux	1019.9	NNE	6	-	18.9	9.4	1019.0	NE	10	-	25.9	10.9
24	Rome	1016.5	NNE	5	0	18.0	12.3	1016.3	SSW	12	7	25.1	15.0
25	Ajaccio	1016.4	NNE	3	-	19.1	16.5	1015.8	WNW	8	8	25.9	16.4
26	Barcelona	1018.4	NNE	4	6	22.3	14.4	1017.9	SE	9	5	25.7	13.1
27	Majorca	-	E	1	-	21.0	16.0	1016.6	SW	12	4	27.8	19.1
28	Madrid	-	-	1	-	24.0	12.0	1012.0	SW	4	0	33.1	12.0
29	Lisbon	1014.9	N	-	-	19.9	17.3	1015.5	N	-	-	23.3	16.3
30	Athens	1012.7	N	1	-	21.0	19.2	1012.6	N	3	6	26.8	16.2
31	Malta	1015.7	NW	4	1	20.4	16.0	1015.0	E	9	5	26.3	18.6
32	Gibraltar	1015.7	E	13	0	22.0	19.7	1016.2	ENE	8	2	25.0	19.1

Daily Weather Summary for Sunday 24 June 2018

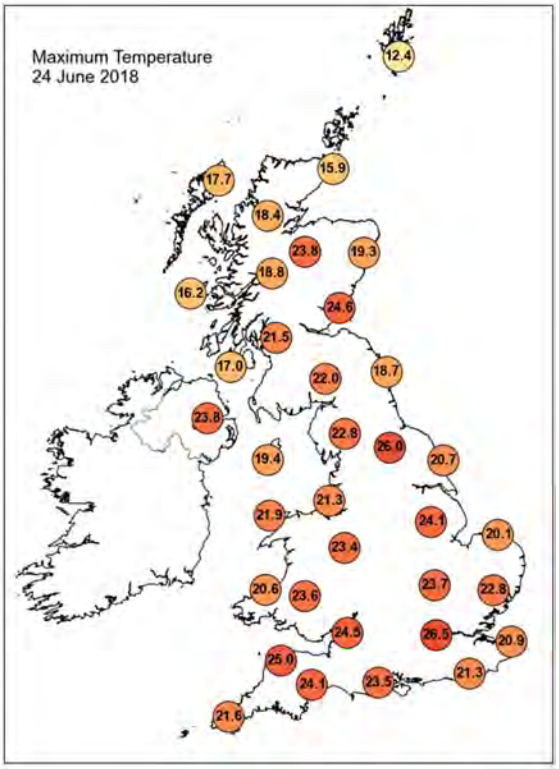

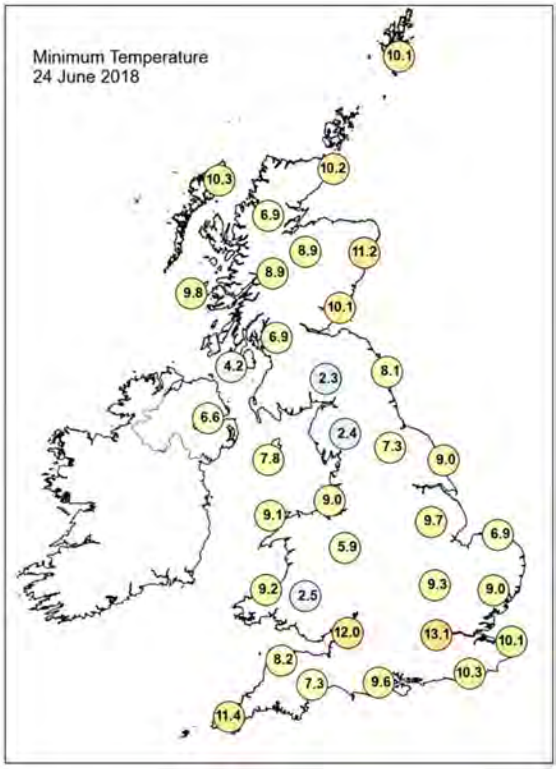

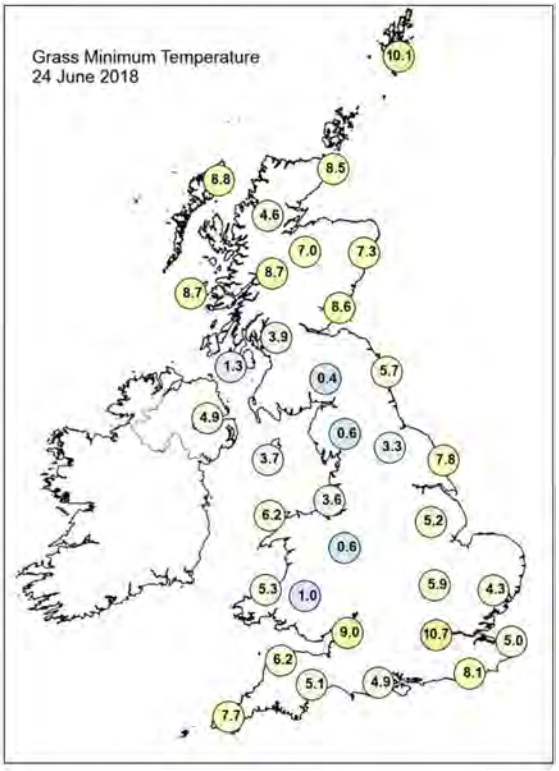

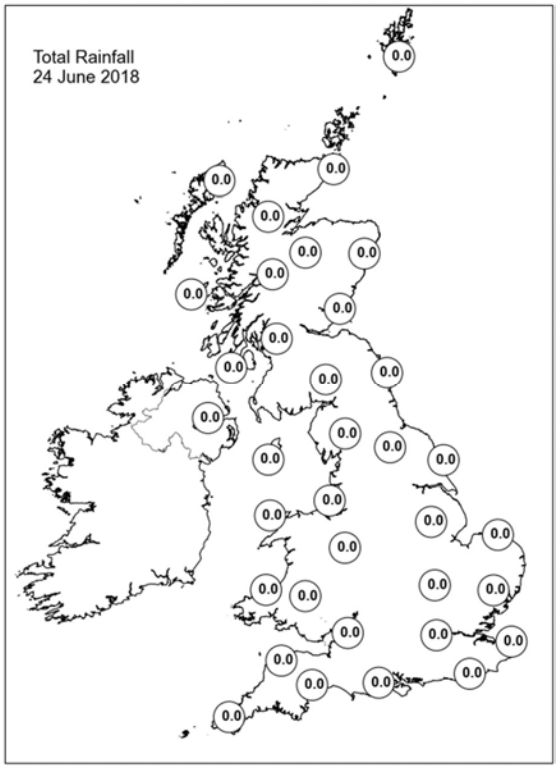

Daily Weather Summary for Sunday 24 June 2018

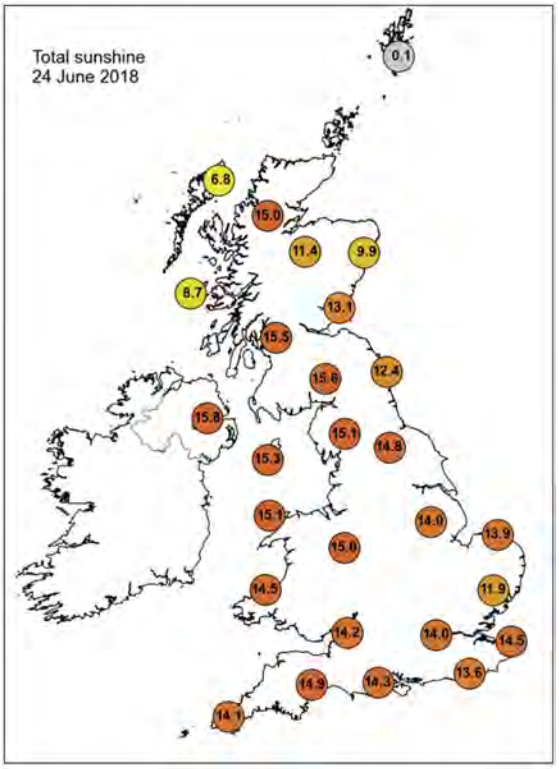

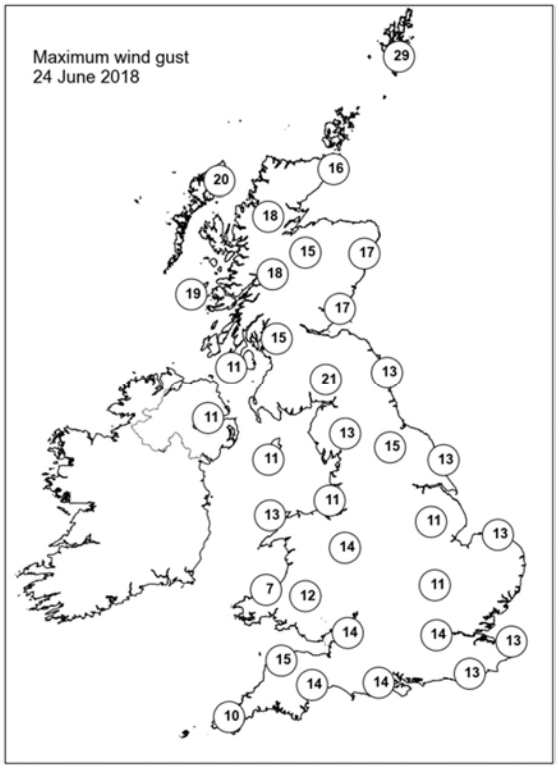

None of the selected stations observed a day of sleet or snow falling or non-zero snow depth at 0900 UTC.

Daily Weather Summary for Monday 25 June 2018

This day's summary created 02/07/2018 03:00

Summary of the UK Weather for Monday 25 June 2018

It was dry through the early hours with very little cloud across the country, allowing temperatures to turn chilly in places, away from major town and city centres. This led to a fine start to the day with plenty of sunshine for most places, allowing temperatures to soar fairly rapidly through the morning. The fine weather continued throughout the day across most of the country with a little bit of thin cirrus cloud in the west. The exception to the fine weather was across the far north of Scotland where it remained cloudier and breezier with some light and patchy drizzle, coming and going through the day. Temperatures continued to rocket during the afternoon with the highest temperatures across central and southeastern parts of the country. Most places saw temperatures well above average for late June, but it was cooler across the far north of Scotland.

Daily Extremes

Highest Maximum	**30.1°C** Hampton W Wks (Greater London, 12 mAMSL) also Teddington, Bushy Park (Middlesex, 9 mMASL)
Lowest Maximum	**13.2°C** Fair Isle (Shetland, 57 mAMSL)
Highest Minimum	**15.1°C** Mumbles Head (West Glamorgan, 43 mAMSL)
Lowest Minimum	**1.1°C** Kinbrace, Hatchery (Sutherland, 103 mAMSL)
Lowest Grass Minimum	**-1.7°C** Dalwhinnie No 2 (Inverness-shire, 351 mAMSL)
Most Rainfall	**0.2mm** Stornoway Airport (Western Isles, 15 mAMSL)
Most Sunshine	**17.0hr** Kinloss (Moray (in Grampian Region), 5 mAMSL)
Highest Gust	**30Kt 35mph** Sella Ness (Shetland, 7 mAMSL)
Highest Gust (mountain)	**38Kt 44mph** Cairngorm Summit (Inverness-shire, 1237 mAMSL)
Greatest Snow Depth at 0900 UTC	No non-zero values

mAMSL refers to station elevation in metres above mean sea level.

Daily Weather Summary for Monday 25 June 2018

North Atlantic and Europe analysis charts and satellite images at 0000 UTC

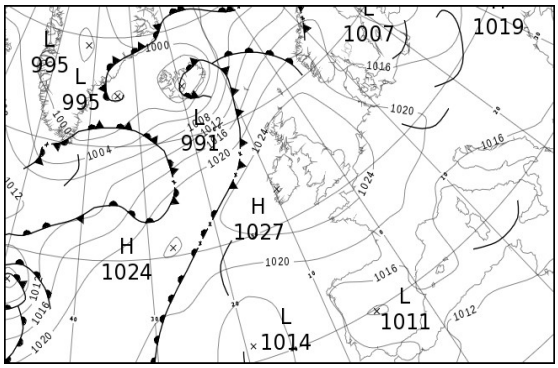



North Atlantic and Europe analysis charts and satellite images at 1200 UTC

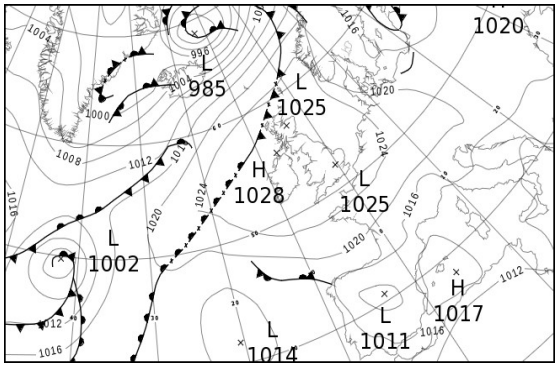



All satellite imagery copyright Met Office and EUMETSAT (European Organisation for the Exploitation of Meteorological Satellites). These show infra-red images from the geostationary MSG satellite. The rainfall rates are derived from both rain-radar and satellite data.

Daily Weather Summary for Monday 25 June 2018

UK satellite and rain-radar precipitation rates at (L) 0000 and (R) 1200 UTC

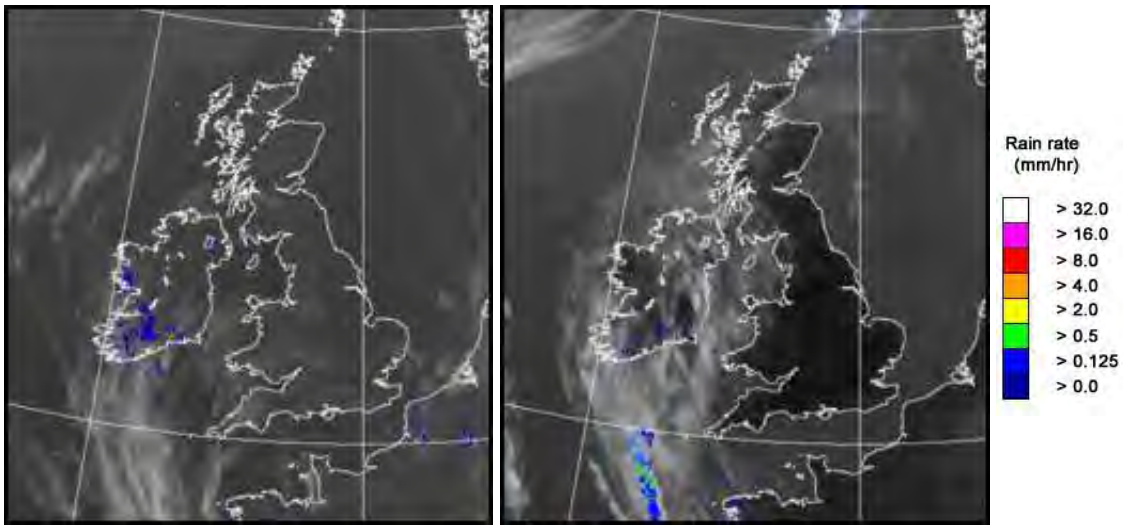

UK wind speed and direction at (L) 0000 and (R) 1200 UTC

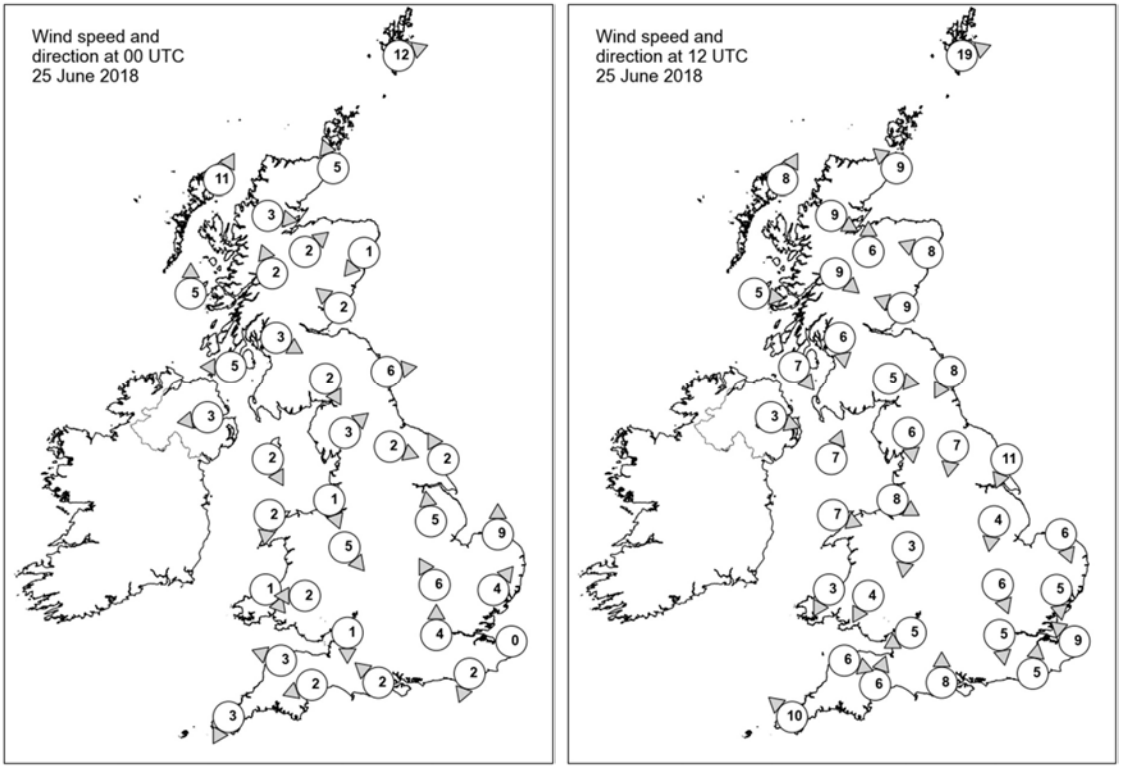

Daily Weather Summary for Monday 25 June 2018

Selected UK readings at (L) 0000 and (R) 1200 UTC

STATIONS		0000 UTC						1200 UTC					
NO	SITE	PRESS	WDIR	WSPD	CLOUD	TEMP	TDEW	PRESS	WDIR	WSPD	CLOUD	TEMP	TDEW
1	Lerwick	1022.7	WSW	12	8	10.4	7.7	1025.0	WSW	19	8	11.7	10.1
2	Wick	1024.3	SSE	5	0	10.9	8.2	1026.8	SE	9	6	13.0	8.8
3	Stornoway	1023.5	SSW	11	0	9.8	8.2	1026.7	SSW	8	8	12.5	10.6
4	Loch Glascarnoch	1025.9	W	3	0	5.0	4.4	1026.3	WNW	9	0	18.2	8.5
5	Aviemore	1025.0	SW	2	0	10.7	6.1	1024.6	S	6	0	24.5	5.3
6	Dyce	1024.7	NE	1	0	9.3	8.1	1026.4	ESE	8	0	19.1	9.2
7	Tulloch Bridge	1027.2	SSE	2	1	5.9	5.8	1026.9	NW	9	0	19.9	6.6
8	Tiree	1025.5	S	5	0	8.5	8.1	1028.0	W	5	8	14.7	9.9
9	Leuchars	1024.7	SE	2	0	10.7	9.7	1026.0	ESE	9	0	19.7	6.4
10	Bishopton	1025.6	WNW	3	0	11.6	8.3	1026.7	N	6	0	21.8	8.8
11	Machrihanish	1025.4	E	5	0	10.8	9.2	1027.9	NW	7	0	15.5	10.6
12	Boulmer	1024.6	W	6	0	15.2	12.4	1026.7	NNE	8	0	17.0	10.3
13	Eskdalemuir	1026.9	NNW	2	0	7.3	6.1	1026.0	W	5	5	23.9	8.6
14	Aldergrove	1025.7	E	3	0	13.2	11.1	1027.0	WNW	3	0	22.5	9.1
15	Shap	1027.1	SW	3	0	7.2	4.9	1026.3	N	6	0	22.7	9.3
16	Leeming	1025.2	WNW	2	0	13.2	8.5	1025.7	N	7	1	26.0	0.1
17	Ronaldsway	1026.1	NNW	2	1	11.7	7.9	1027.4	SSW	7	7	18.9	10.7
18	Bridlington	1024.8	SSE	2	0	12.4	11.1	1026.3	NNE	11	0	19.8	6.3
19	Crosby	1026.1	NNW	1	0	10.0	8.4	1027.3	WNW	8	0	21.4	13.6
20	Valley	1026.2	N	2	0	12.4	10.4	1027.0	WNW	7	7	22.0	11.5
21	Waddington	1025.2	S	5	0	15.2	11.3	1025.8	N	4	1	24.3	11.0
22	Shawbury	1026.1	NW	5	0	14.0	8.7	1026.2	N	3	1	23.5	5.8
23	Weybourne	1025.4	S	9	0	14.7	9.8	1026.5	NNW	6	0	18.5	13.8
24	Bedford	1025.9	SSE	6	0	12.9	10.9	1025.7	NNW	6	0	25.2	3.9
25	Aberporth	1026.3	NW	1	0	14.8	10.4	1026.8	NNE	3	0	19.3	13.1
26	Sennybridge	1027.5	E	2	0	8.0	6.4	1025.5	NNE	4	0	24.6	13.5
27	Wattisham	1026.0	SW	4	2	12.4	8.9	1025.2	N	5	1	25.5	9.1
28	Filton	1025.7	N	1	-	15.3	8.2	1026.0	ENE	5	-	26.2	7.0
29	Heathrow	1026.0	S	4	-	16.4	9.5	1025.7	N	5	0	26.5	8.0
30	Manston	1026.0	-	0	0	11.5	8.8	1026.8	SE	9	0	19.6	13.3
31	Chivenor	1025.9	ESE	3	0	13.4	11.2	1026.1	WNW	6	0	25.5	12.7
32	Exeter	1025.8	ENE	2	0	10.6	9.5	1025.8	SSW	6	0	25.0	11.9
33	Herstmonceux	1026.2	NNE	2	0	11.7	9.0	1026.0	S	5	2	24.4	13.7
34	Hurn	1026.1	SE	2	0	12.3	10.8	1026.0	S	8	0	23.0	11.2
35	Camborne	1025.8	NNE	3	3	13.1	12.8	1026.2	SE	10	7	22.4	11.5

Daily Weather Summary for Monday 25 June 2018

Selected European readings at (L) 0000 and (R) 1200 UTC

STATIONS		0000 UTC						1200 UTC					
NO	SITE	PRESS	WDIR	WSPD	CLOUD	TEMP	TDEW	PRESS	WDIR	WSPD	CLOUD	TEMP	TDEW
1	Murmansk	1013.8	S	4	5	8.5	5.9	1012.5	NNW	6	7	15.3	9.5
2	Helsinki	-	-	-	8	-	-	-	-	-	6	-	-
3	Stockholm	1013.2	WNW	2	-	9.9	7.0	1015.4	NNE	10	-	21.7	8.2
4	Oslo	1014.6	SSE	2	-	18.2	7.9	1015.9	NE	6	2	26.9	9.7
5	Reykjavik	993.6	WNW	12	8	8.0	7.2	1006.1	SW	14	7	8.8	4.6
6	Moscow	1014.3	NW	2	6	14.2	10.9	1018.5	WSW	2	6	22.6	6.5
7	Kiev	1017.7	WSW	4	0	11.6	8.8	1019.0	S	4	6	22.2	8.7
8	Warsaw	1015.6	WSW	4	3	11.2	10.4	1018.2	W	8	7	15.2	10.9
9	Berlin	1019.0	WNW	2	-	13.5	12.5	1020.7	W	8	-	20.1	11.7
10	De Bilt	1024.0	NW	4	8	13.9	12.2	1025.4	NNW	6	3	20.4	12.6
11	Dublin	1025.7	WSW	4	2	17.3	9.4	1026.9	ESE	8	6	22.7	10.0
12	Cork	1026.7	NNW	6	4	13.0	8.7	1026.6	SE	6	1	22.2	2.9
13	Sofia	1017.4	SE	2	6	11.8	8.5	1015.3	SE	4	6	20.4	10.3
14	Belgrade	1017.7	-	0	0	13.8	10.8	1016.9	NE	4	5	23.6	7.6
15	Budapest	1017.6	S	2	7	13.1	10.1	1018.0	N	4	5	21.3	8.2
16	Prague	1019.8	N	4	-	11.4	9.6	1020.9	NW	2	7	17.5	9.3
17	Munich	1019.6	N	4	8	13.9	9.3	1021.8	SW	2	8	16.9	7.9
18	Strasbourg	1021.4	NNW	5	8	14.4	11.2	1023.0	N	7	7	20.6	11.5
19	Paris	1023.9	NNE	9	0	16.0	10.5	1024.2	NE	12	1	22.7	12.9
20	Jersey	1024.9	ENE	8	0	15.0	8.9	1025.3	ENE	13	0	22.5	12.0
21	Milan	1015.5	E	5	0	20.6	12.5	1016.9	SE	9	3	24.9	13.9
22	Marseille	1015.6	ESE	6	-	19.2	14.2	1014.3	WSW	9	-	27.9	10.6
23	Bordeaux	1019.3	NNE	8	-	19.3	11.3	1018.6	NE	13	-	26.7	8.2
24	Rome	1014.6	N	5	2	15.8	13.9	1013.6	W	12	5	24.5	13.5
25	Ajaccio	1015.1	NNE	6	-	17.2	14.5	1014.9	SW	8	8	23.9	18.5
26	Barcelona	-	SW	2	-	22.0	18.0	1017.0	SE	9	1	26.0	13.7
27	Majorca	1016.6	ENE	1	4	19.4	16.9	1016.1	SW	13	1	29.7	14.1
28	Madrid	-	N	3	-	26.0	12.0	1010.8	S	3	0	33.7	13.9
29	Lisbon	1015.9	N	-	-	18.5	15.1	1017.5	N	-	3	24.6	14.9
30	Athens	1013.4	N	4	-	21.0	13.6	1012.0	NNE	5	6	28.6	14.4
31	Malta	1013.0	SE	2	5	21.0	18.8	1012.0	NE	12	4	22.7	15.8
32	Gibraltar	1016.7	W	10	0	20.9	19.4	1017.1	SSW	14	1	24.4	16.4

Daily Weather Summary for Monday 25 June 2018

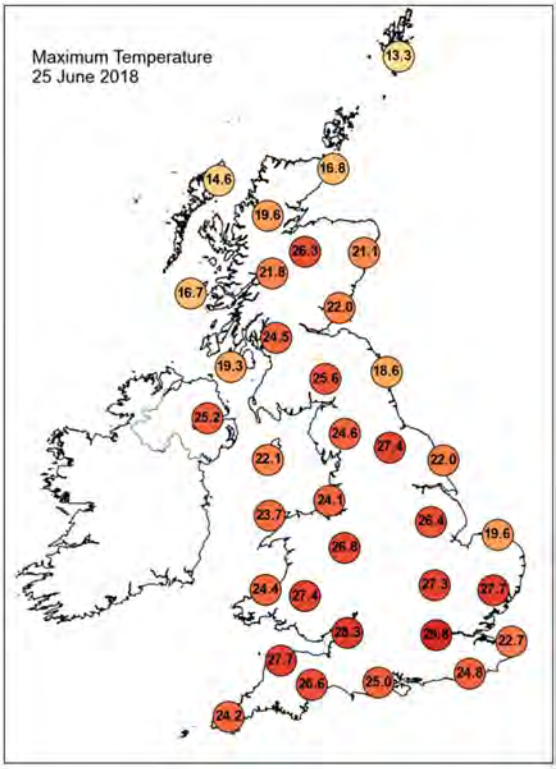

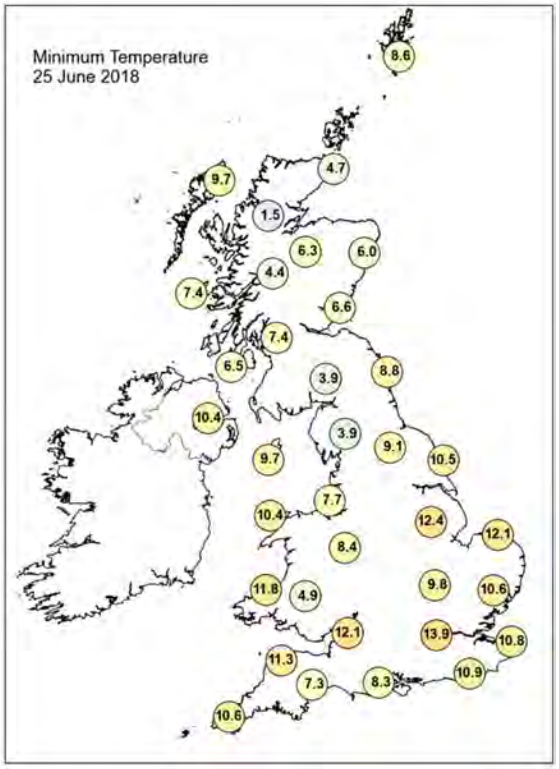

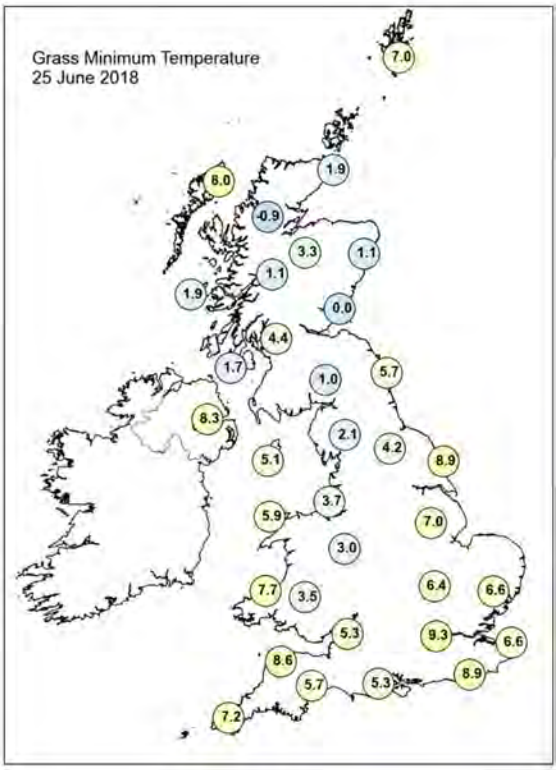

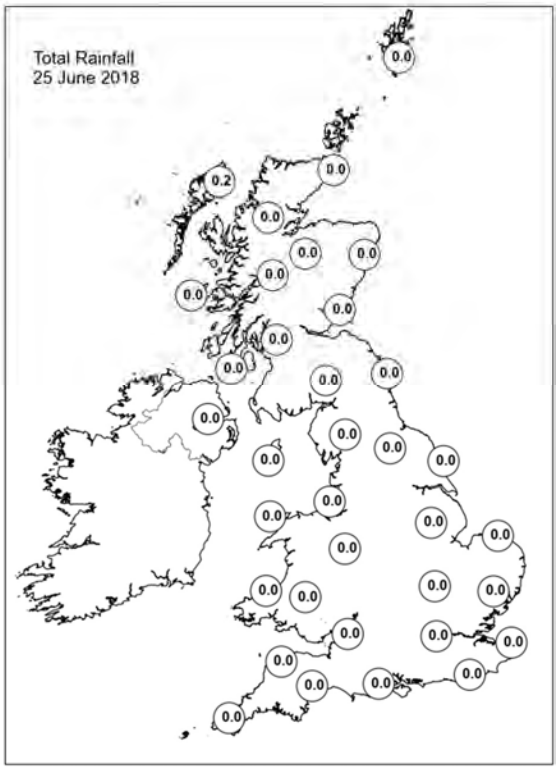
Total Rainfall
25 June 2018
0.0
0.2
0.0
0.0
0.0

Daily Weather Summary for Monday 25 June 2018

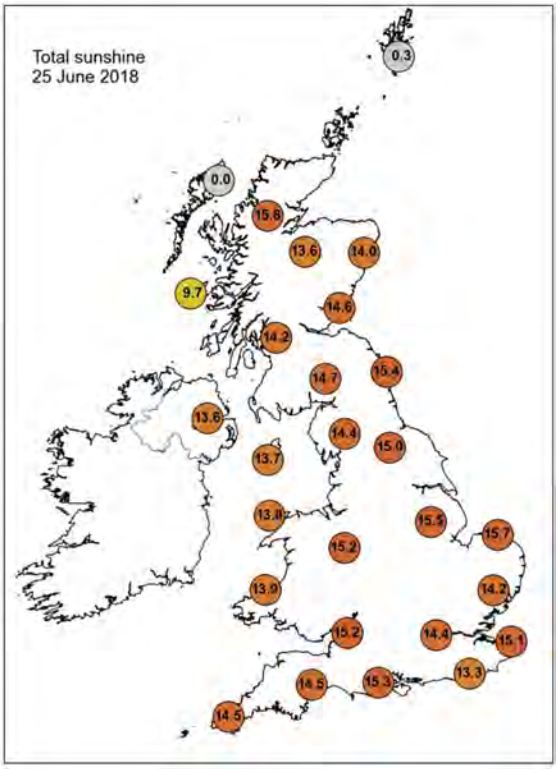

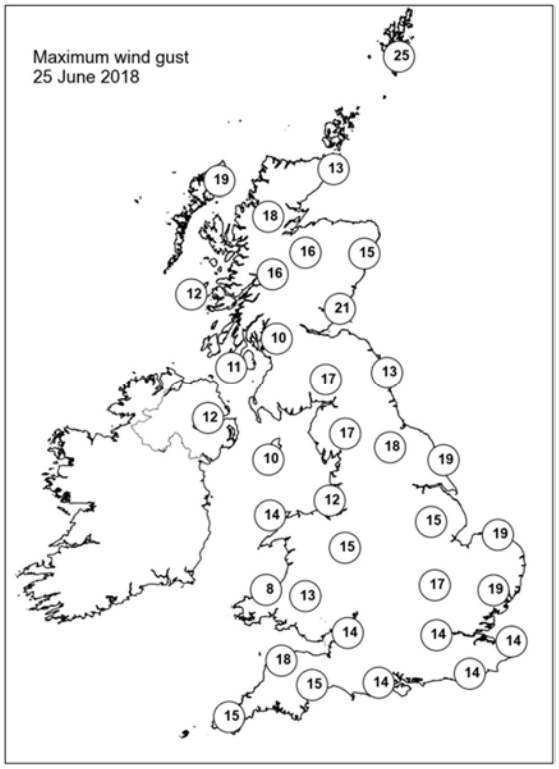

None of the selected stations observed a day of sleet or snow falling or non-zero snow depth at 0900 UTC.

Daily Weather Summary for Tuesday 26 June 2018

This day's summary created 03/07/2018 11:14

Summary of the UK Weather for Tuesday 26 June 2018

It was another dry picture through the early hours of Tuesday with long clear spells across most of the UK. This allowed temperatures to dip away in some parts, although some towns and cities across southern and western parts of the UK remained warm. Parts of northern Scotland saw thicker cloud and around North Sea coasts it turned misty and murky for some as low cloud spread in. This led to a foggy start across some parts of eastern England, but with the strong June sunshine this quickly cleared and burnt back to the coasts, leaving another hot and sunny day for nearly everyone.

The exception was across Northern Ireland and the far north of Scotland, where it was cloudy at times, but even here the cloud started to break up and thin later on. Away from the extreme north, all areas saw temperatures well above normal with the highest of the temperatures across northwest England and west Wales. Temperatures held up through the evening, making for a balmy end to the day for most.

Daily Extremes

Highest Maximum	**30.7°C** Rostherne No 2 (Cheshire, 35 mAMSL)
Lowest Maximum	**12.1°C** Inverbervie No 2 (Kincardineshire, 134 mAMSL)
Highest Minimum	**17.3°C** Mumbles Head (West Glamorgan, 43 mAMSL)
Lowest Minimum	**2.5°C** Aboyne No 2 (Aberdeenshire, 140 mAMSL)
Lowest Grass Minimum	**0.1°C** Aboyne No 2 (Aberdeenshire, 140 mAMSL)
Most Rainfall	**2.7mm** Dippen (Argyll (in Strathclyde Region), 4 mAMSL)
Most Sunshine	**16.1hr** East Malling (Kent, 33 mAMSL)
Highest Gust	**30Kt 35mph** Wight: Needles Old Battery (Isle Of Wight, 80 mAMSL)
Highest Gust (mountain)	**24Kt 28mph** Cairngorm Summit (Inverness-shire, 1237 mAMSL)
Greatest Snow Depth at 0900 UTC	No non-zero values

mAMSL refers to station elevation in metres above mean sea level.

Daily Weather Summary for Tuesday 26 June 2018

North Atlantic and Europe analysis charts and satellite images at 0000 UTC

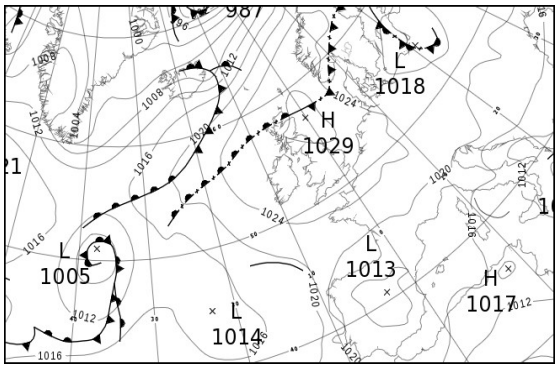



North Atlantic and Europe analysis charts and satellite images at 1200 UTC

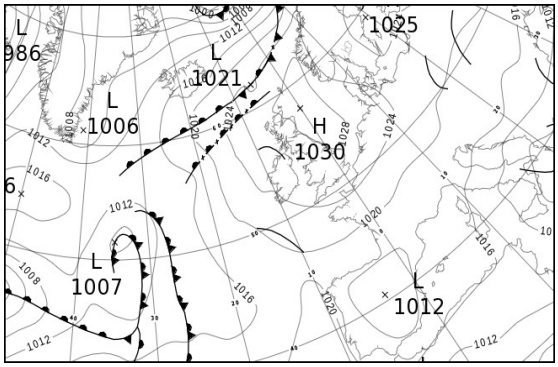



All satellite imagery copyright Met Office and EUMETSAT (European Organisation for the Exploitation of Meteorological Satellites). These show infra-red images from the geostationary MSG satellite. The rainfall rates are derived from both rain-radar and satellite data.

Daily Weather Summary for Tuesday 26 June 2018

UK satellite and rain-radar precipitation rates at (L) 0000 and (R) 1200 UTC



UK wind speed and direction at (L) 0000 and (R) 1200 UTC

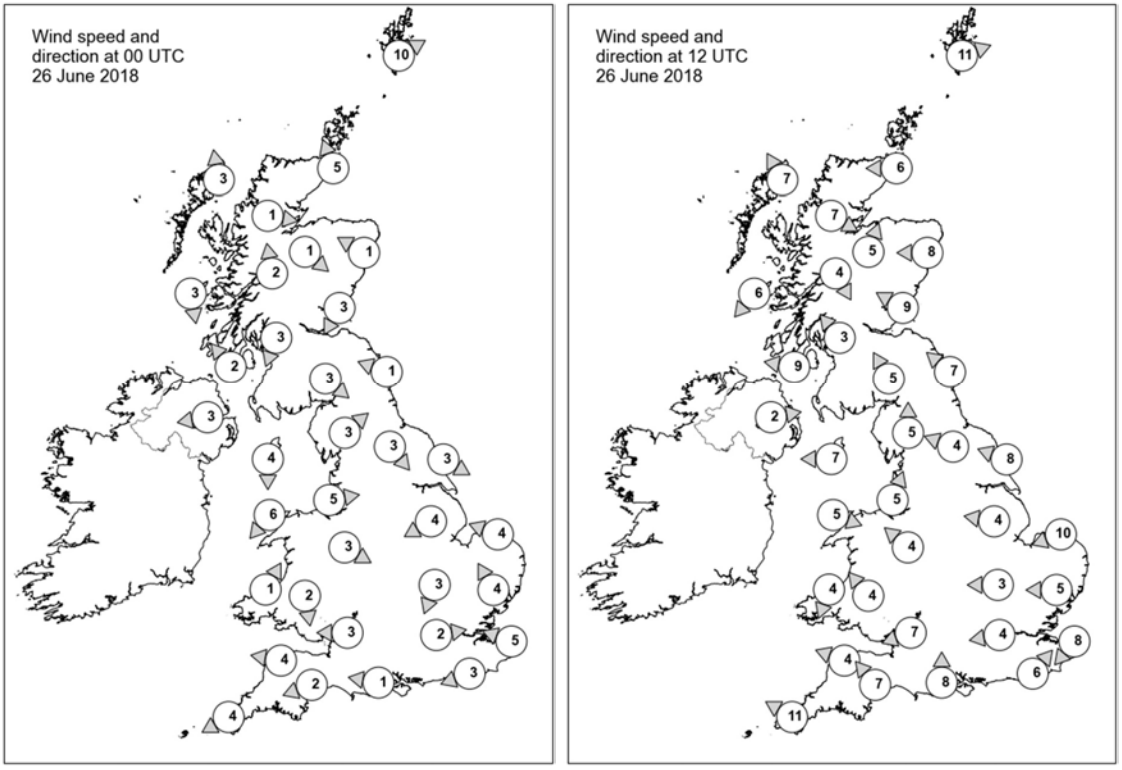

Daily Weather Summary for Tuesday 26 June 2018

Selected UK readings at (L) 0000 and (R) 1200 UTC

STATIONS		0000 UTC						1200 UTC					
NO	SITE	PRESS	WDIR	WSPD	CLOUD	TEMP	TDEW	PRESS	WDIR	WSPD	CLOUD	TEMP	TDEW
1	Lerwick	1027.3	WSW	10	8	10.0	8.5	1027.9	WSW	11	7	14.0	10.4
2	Wick	1028.0	SSE	5	0	11.4	9.6	1028.1	E	6	7	13.5	10.5
3	Stornoway	1027.4	S	3	8	12.2	11.2	1027.6	SSE	7	8	15.6	11.6
4	Loch Glascarnoch	1029.0	W	1	0	5.8	5.3	1026.8	WNW	7	0	20.7	9.8
5	Aviemore	1027.6	NW	1	1	11.2	8.4	1025.9	SSW	5	0	24.1	4.8
6	Dyce	1028.4	ESE	1	0	10.4	7.8	1028.0	E	8	0	16.9	11.7
7	Tulloch Bridge	1029.1	S	2	2	8.9	8.2	1027.1	NNW	4	0	22.5	9.1
8	Tiree	1027.9	N	3	0	9.3	8.9	1027.0	NE	6	7	14.5	12.3
9	Leuchars	1028.3	NNE	3	1	9.8	8.9	1027.8	ESE	9	5	15.1	11.9
10	Bishopton	1027.7	NNE	3	0	12.2	9.2	1026.9	SE	3	0	22.0	10.9
11	Machrihanish	1027.3	SE	2	1	10.4	8.8	1026.4	E	9	8	21.5	9.7
12	Boulmer	1028.4	ESE	1	9	10.2	10.2	1028.7	SE	7	8	12.8	11.2
13	Eskdalemuir	1028.3	NW	3	0	11.5	8.7	1026.3	SSE	5	5	24.7	11.3
14	Aldergrove	1027.1	E	3	1	14.5	7.7	1026.2	W	2	1	22.8	10.0
15	Shap	1028.3	SW	3	0	10.6	8.1	1026.4	S	5	0	24.4	12.8
16	Leeming	1028.1	NW	3	0	12.1	8.3	1027.3	ESE	4	4	25.1	7.7
17	Ronaldsway	1026.6	N	4	7	16.0	8.5	1026.8	E	7	3	20.7	12.7
18	Bridlington	1027.5	WNW	3	0	11.8	10.5	1028.6	ESE	8	7	14.5	11.5
19	Crosby	1026.8	W	5	0	16.6	15.1	1026.2	SSW	5	0	27.2	12.3
20	Valley	1026.5	NE	6	0	15.5	8.9	1026.1	WNW	5	2	25.2	7.0
21	Waddington	1027.5	ENE	4	2	13.0	6.9	1027.6	E	4	1	22.6	9.9
22	Shawbury	1027.0	WNW	3	0	13.2	9.4	1026.0	SE	4	2	27.0	9.8
23	Weybourne	1027.2	ESE	4	0	11.4	11.2	1028.3	ENE	10	0	16.1	12.8
24	Bedford	1026.8	NNE	3	0	15.0	9.2	1027.0	E	3	0	23.5	10.2
25	Aberporth	1026.4	SSW	1	0	15.8	9.8	1025.6	NNE	4	0	23.2	9.8
26	Sennybridge	1027.8	N	2	0	10.7	7.3	1025.6	SE	4	0	25.7	9.1
27	Wattisham	1026.8	SSE	4	0	14.3	12.6	1026.8	E	5	1	23.7	9.0
28	Filton	1025.9	E	3	-	19.0	9.3	1025.5	ENE	7	0	27.9	9.3
29	Heathrow	1026.0	W	2	0	18.8	11.7	1026.0	E	4	1	27.2	9.8
30	Manston	1026.7	ESE	5	0	14.3	12.3	1027.5	NE	8	0	19.6	12.0
31	Chivenor	1025.8	E	4	0	13.8	12.2	1024.8	ESE	4	0	28.4	12.2
32	Exeter	1025.7	ENE	2	0	11.3	9.6	1025.5	SE	7	0	24.0	11.0
33	Herstmonceux	1026.4	ENE	3	0	13.9	11.5	1026.1	SW	6	0	22.8	13.2
34	Hurn	1025.8	E	1	0	12.3	10.9	1025.9	S	8	0	23.0	12.2
35	Camborne	1025.4	ENE	4	3	15.4	11.1	1024.6	ESE	11	6	23.9	10.9

Daily Weather Summary for Tuesday 26 June 2018

Selected European readings at (L) 0000 and (R) 1200 UTC

STATIONS		0000 UTC						1200 UTC					
NO	SITE	PRESS	WDIR	WSPD	CLOUD	TEMP	TDEW	PRESS	WDIR	WSPD	CLOUD	TEMP	TDEW
1	Murmansk	1009.6	SSE	10	8	15.2	9.5	1012.0	WNW	4	5	18.3	7.8
2	Helsinki	-	-	-	3	-	-	-	-	-	7	-	-
3	Stockholm	1021.0	-	0	-	13.7	11.3	1025.1	ENE	2	-	20.4	10.1
4	Oslo	1019.8	NNE	2	-	20.9	11.5	1021.6	SW	8	4	27.2	14.9
5	Reykjavik	1011.2	SSW	8	7	6.2	2.8	1016.7	SSW	8	7	8.8	4.8
6	Moscow	1022.7	-	0	6	14.0	10.3	1023.9	NNW	2	6	24.8	5.5
7	Kiev	1021.0	S	2	2	14.2	10.8	1020.1	E	6	6	23.4	8.4
8	Warsaw	1019.8	W	2	7	11.4	11.2	1020.2	ENE	2	6	18.0	10.0
9	Berlin	1022.2	NW	8	-	14.1	11.2	1023.4	NNW	8	-	19.0	12.9
10	De Bilt	1026.1	-	0	5	10.5	10.1	1026.2	N	8	1	20.4	9.8
11	Dublin	1027.1	NE	4	7	11.8	9.2	1026.4	E	6	7	19.7	12.6
12	Cork	1026.5	E	2	7	16.7	6.8	1024.8	ESE	12	1	22.8	11.0
13	Sofia	1015.9	-	0	6	15.8	12.2	1013.2	E	2	7	17.2	11.7
14	Belgrade	1017.6	NNE	4	4	17.2	11.4	1016.8	WNW	2	6	21.0	14.5
15	Budapest	1019.9	ENE	2	3	13.1	10.3	1017.7	WNW	4	4	23.4	7.9
16	Prague	1022.4	N	2	-	11.4	8.3	1020.5	NNW	8	5	20.4	8.8
17	Munich	1022.9	SW	4	7	14.0	10.4	1020.9	N	6	8	21.0	9.7
18	Strasbourg	1024.1	NNW	6	-	13.0	11.1	1021.7	N	5	-	25.1	13.6
19	Paris	1024.3	NE	7	0	16.1	11.5	1023.3	NE	9	1	25.6	13.1
20	Jersey	1024.6	ENE	11	0	16.3	10.9	1023.8	NE	12	0	24.7	10.2
21	Milan	1020.0	E	5	2	20.2	13.6	1018.4	N	4	2	25.9	10.9
22	Marseille	1017.8	-	0	-	20.8	15.6	1018.1	S	11	-	27.7	11.3
23	Bordeaux	1018.8	NE	6	-	20.9	13.1	1017.8	E	7	-	29.2	14.6
24	Rome	1015.1	NW	2	1	16.2	14.2	1012.3	N	13	2	28.0	9.3
25	Ajaccio	1016.7	ENE	4	-	16.8	14.3	1016.9	WSW	10	6	26.1	18.0
26	Barcelona	1018.1	NNW	4	6	23.3	17.5	1018.4	SSE	6	1	26.2	16.0
27	Majorca	-	-	1	-	20.0	18.0	1017.6	SW	13	2	29.3	17.2
28	Madrid	-	ENE	3	-	27.0	10.0	1012.3	SSE	5	0	31.5	15.8
29	Lisbon	1019.6	N	-	-	18.3	14.2	1019.0	N	-	3	25.1	13.7
30	Athens	1008.0	ESE	7	-	22.5	15.1	1006.4	SSE	5	7	23.4	18.2
31	Malta	1012.5	W	3	2	19.2	16.7	1010.9	WNW	21	3	25.7	15.9
32	Gibraltar	1018.0	W	15	0	20.5	20.0	1017.9	S	13	1	25.7	17.1

Daily Weather Summary for Tuesday 26 June 2018

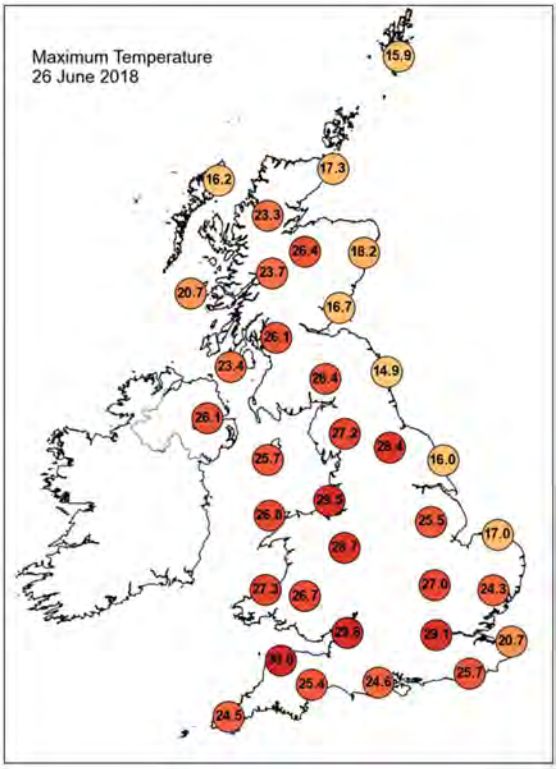

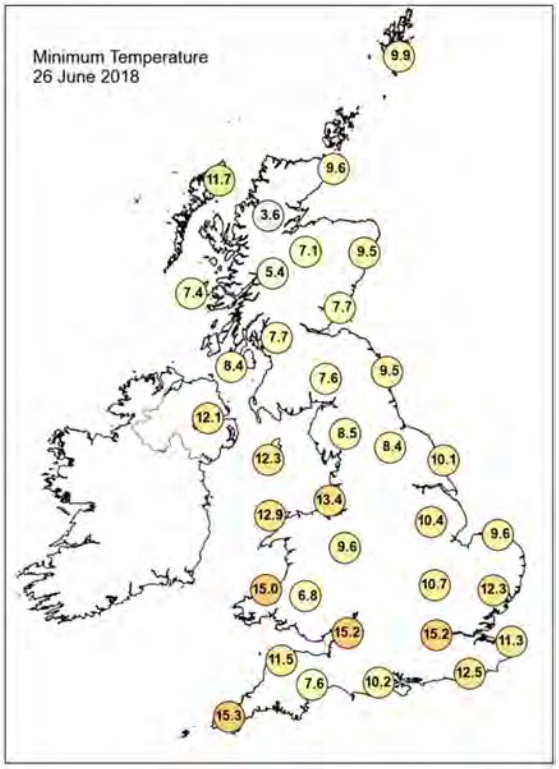

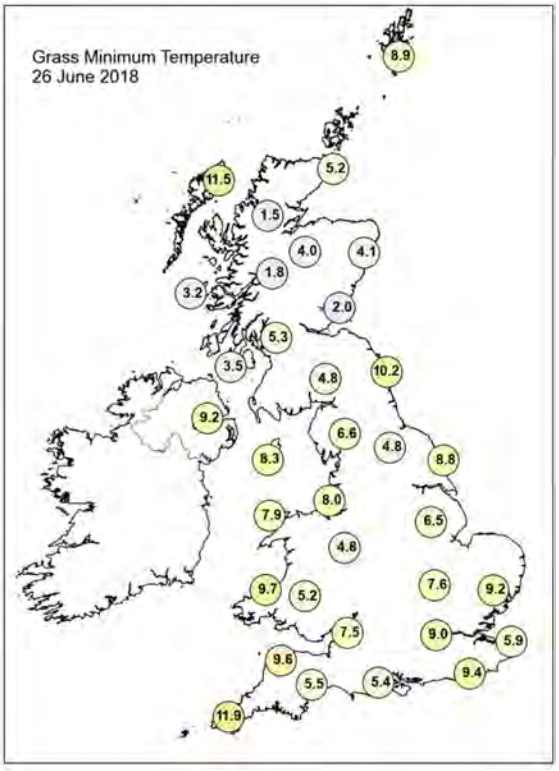

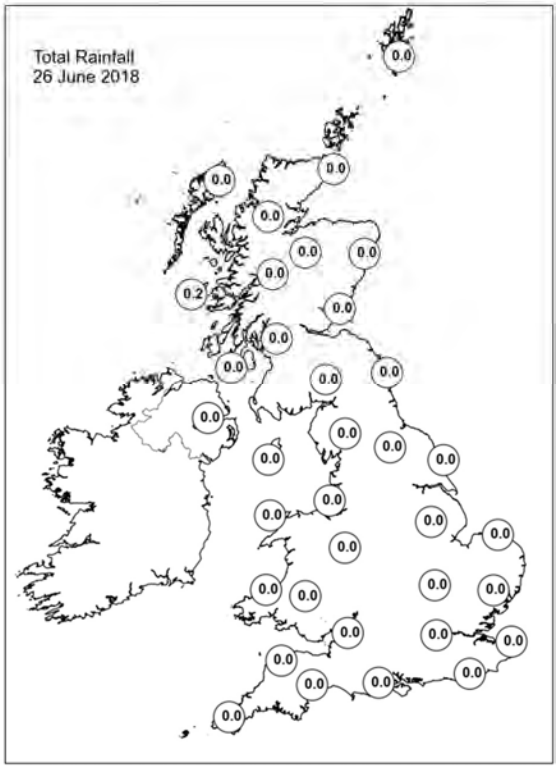

Daily Weather Summary for Tuesday 26 June 2018

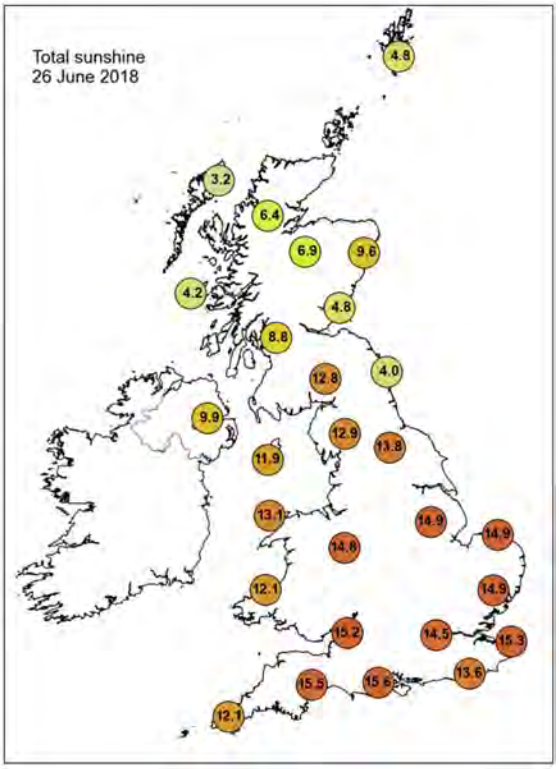

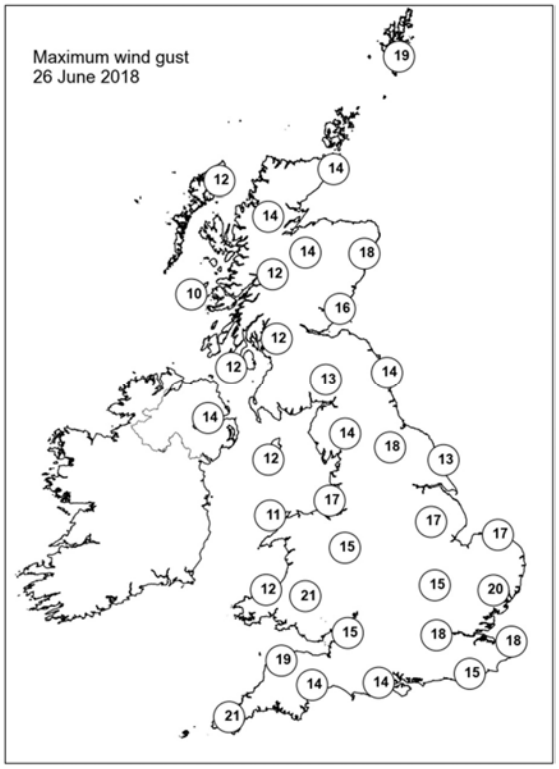

None of the selected stations observed a day of sleet or snow falling or non-zero snow depth at 0900 UTC.

Daily Weather Summary for Wednesday 27 June 2018

This day's summary created 04/07/2018 03:00

Summary of the UK Weather for Wednesday 27 June 2018

It was dry and clear for the vast majority through the early hours of Wednesday morning, however eastern parts saw some mist and low cloud drift in off the North Sea making for a cloudier start to the day here. In some areas turned chilly, especially in the northeast, whilst in major towns and cities it was warmer particularly across the west. Low cloud across the Midlands and eastern England had cleared by mid morning leaving another sunny and increasingly hot day. Temperatures soared in west Wales, but across more southern parts of the UK a steady east to northeasterly breeze took the edge off the rising temperatures. The only exception to the warm and sunny theme were North Sea coasts where it was noticeably cooler, and with areas of coastal mist plaguing parts of the east coast of Scotland throughout the day. It was the warmest day of the year so far across Scotland, Northern Ireland and Wales.

Daily Extremes

Highest Maximum	**31.9°C** Porthmadog (Gwynedd, 7 mAMSL)
Lowest Maximum	**14.7°C** Fair Isle (Shetland, 57 mAMSL) also Lerwick (Shetland, 82 mMASL)
Highest Minimum	**20.0°C** Alston, Springhouse Park (Cumbria, 320 mAMSL)
Lowest Minimum	**4.3°C** Aboyne No 2 (Aberdeenshire, 140 mAMSL)
Lowest Grass Minimum	**1.3°C** South Newington (Oxfordshire, 105 mAMSL)
Most Rainfall	**0.2mm** Morpeth, Cockle Park (Northumberland, 95 mAMSL) also Boulmer (Northumberland, 23 mMASL) also Scarborough (North Yorkshire, 110 mMASL) also Leeming (North Yorkshire, 33 mMASL)
Most Sunshine	**16.3hr** Kinloss (Moray (in Grampian Region), 5 mAMSL)
Highest Gust	**31Kt 36mph** Culdrose (Cornwall, 76 mAMSL)
Highest Gust (mountain)	**25Kt 29mph** Cairngorm Summit (Inverness-shire, 1237 mAMSL)
Greatest Snow Depth at 0900 UTC	No non-zero values

mAMSL refers to station elevation in metres above mean sea level.

Daily Weather Summary for Wednesday 27 June 2018

North Atlantic and Europe analysis charts and satellite images at 0000 UTC

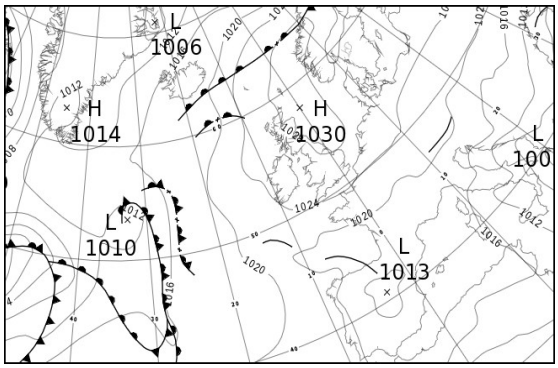



North Atlantic and Europe analysis charts and satellite images at 1200 UTC

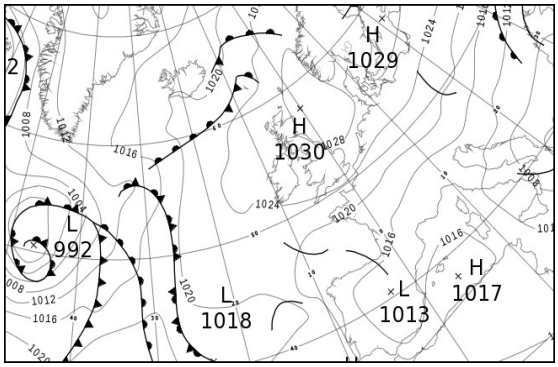



All satellite imagery copyright Met Office and EUMETSAT (European Organisation for the Exploitation of Meteorological Satellites). These show infra-red images from the geostationary MSG satellite. The rainfall rates are derived from both rain-radar and satellite data.

Daily Weather Summary for Wednesday 27 June 2018

UK satellite and rain-radar precipitation rates at (L) 0000 and (R) 1200 UTC



UK wind speed and direction at (L) 0000 and (R) 1200 UTC

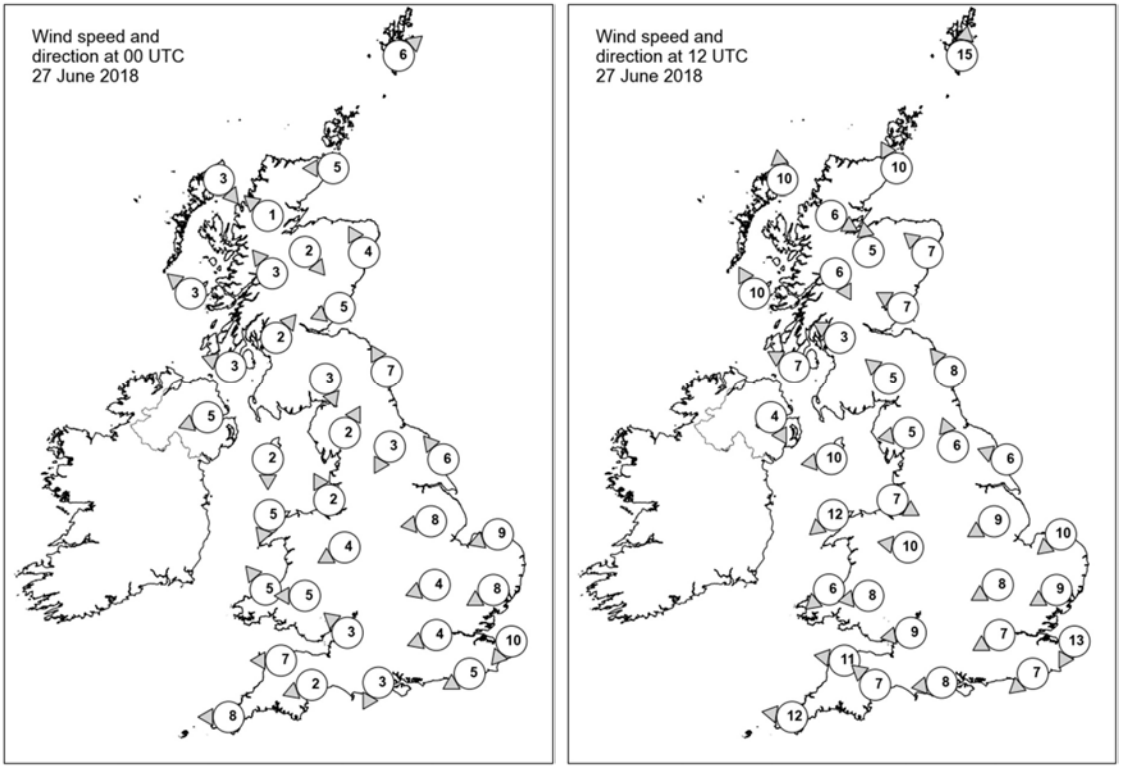

Daily Weather Summary for Wednesday 27 June 2018

Selected UK readings at (L) 0000 and (R) 1200 UTC

STATIONS		0000 UTC						1200 UTC					
NO	SITE	PRESS	WDIR	WSPD	CLOUD	TEMP	TDEW	PRESS	WDIR	WSPD	CLOUD	TEMP	TDEW
1	Lerwick	1028.7	SW	6	8	9.0	8.6	1027.9	S	15	8	11.6	11.2
2	Wick	1028.2	E	5	1	10.2	9.6	1027.1	SSE	10	0	17.1	12.3
3	Stornoway	1026.6	NW	3	0	9.3	8.5	1026.6	S	10	0	19.6	12.4
4	Loch Glascarnoch	1029.2	SE	1	0	8.2	7.3	1026.3	WNW	6	0	25.5	10.0
5	Aviemore	1028.3	NW	2	0	11.8	9.9	1025.5	S	5	0	28.7	9.2
6	Dyce	1028.7	SSE	4	8	10.6	10.1	1027.7	SE	7	0	22.8	7.1
7	Tulloch Bridge	1028.7	SE	3	0	12.0	10.9	1026.9	NNW	6	0	25.5	12.4
8	Tiree	1026.1	SE	3	0	13.2	10.9	1027.1	SSE	10	0	19.6	13.9
9	Leuchars	1028.8	ENE	5	8	11.6	10.5	1028.7	ESE	7	0	15.1	11.7
10	Bishopton	1027.7	SW	2	0	12.7	10.3	1027.5	ESE	3	0	22.5	14.3
11	Machrihanish	1026.0	ESE	3	0	12.7	8.8	1026.8	ESE	7	0	24.3	14.5
12	Boulmer	1028.6	SSE	7	9	11.3	11.2	1029.2	SE	8	8	13.3	12.1
13	Eskdalemuir	1028.0	NNW	3	0	13.2	10.6	1026.6	SE	5	4	26.0	10.0
14	Aldergrove	1026.1	ENE	5	0	15.9	11.0	1026.3	NNW	4	0	25.3	15.2
15	Shap	1027.9	SSW	2	0	12.1	9.5	1026.5	E	5	0	25.5	10.6
16	Leeming	1028.3	NNE	3	0	11.7	10.6	1028.2	SSE	6	1	22.0	12.6
17	Ronaldsway	1026.1	N	2	1	16.1	9.3	1027.0	E	10	1	22.3	9.8
18	Bridlington	1028.7	SE	6	7	11.3	11.2	1029.4	ESE	6	7	14.5	11.1
19	Crosby	1026.3	SSE	2	7	15.3	13.6	1026.3	WNW	7	2	22.9	14.0
20	Valley	1025.5	NNE	5	1	16.4	8.4	1025.4	NE	12	1	26.8	9.6
21	Waddington	1028.2	E	8	7	11.2	10.8	1027.9	ENE	9	1	20.8	7.2
22	Shawbury	1026.8	ENE	4	0	16.6	9.4	1026.6	E	10	1	22.5	7.9
23	Weybourne	1027.9	ENE	9	8	12.7	11.7	1028.5	NE	10	6	16.1	11.4
24	Bedford	1027.2	ENE	4	0	12.9	10.9	1026.7	ENE	8	0	22.2	11.6
25	Aberporth	1024.9	SE	5	0	18.5	10.3	1024.9	NE	6	0	23.0	13.9
26	Sennybridge	1025.9	E	5	0	17.7	6.0	1025.2	E	8	0	23.3	11.7
27	Wattisham	1026.9	ENE	8	8	12.6	10.9	1026.5	ENE	9	1	21.4	6.3
28	Filton	1025.5	SE	3	0	18.6	11.9	1025.5	E	9	0	23.6	11.3
29	Heathrow	1026.3	ENE	4	0	15.3	8.3	1025.9	ENE	7	0	23.2	9.8
30	Manston	1026.2	NE	10	7	12.8	11.6	1026.8	NNE	13	7	16.3	12.0
31	Chivenor	1025.1	E	7	0	16.4	11.0	1023.9	E	11	0	27.5	7.1
32	Exeter	1025.2	ENE	2	0	10.9	8.4	1024.1	SE	7	0	23.8	12.4
33	Herstmonceux	1025.5	ENE	5	0	12.5	11.0	1025.1	NE	7	0	21.4	12.6
34	Hurn	1025.3	NNE	3	0	12.6	10.2	1024.3	E	8	0	25.5	10.5
35	Camborne	1024.1	E	8	1	16.4	9.3	1023.3	E	12	4	21.2	11.9

Daily Weather Summary for Wednesday 27 June 2018

Selected European readings at (L) 0000 and (R) 1200 UTC

STATIONS		0000 UTC						1200 UTC					
NO	SITE	PRESS	WDIR	WSPD	CLOUD	TEMP	TDEW	PRESS	WDIR	WSPD	CLOUD	TEMP	TDEW
1	Murmansk	1010.1	S	6	8	13.7	7.7	1014.3	W	12	6	12.3	3.0
2	Helsinki	-	-	-	6	-	-	-	-	-	6	-	-
3	Stockholm	1026.0	SSE	2	-	10.9	10.0	1027.0	S	4	-	27.1	13.3
4	Oslo	1023.3	NNW	2	-	15.7	11.5	1025.4	SSW	6	5	28.2	11.3
5	Reykjavik	1018.2	ESE	3	7	7.9	4.7	1020.0	SW	6	7	10.6	6.0
6	Moscow	1025.4	-	0	5	14.5	11.1	1023.9	NE	4	5	27.0	7.3
7	Kiev	1019.6	ENE	6	8	18.2	10.6	1016.1	ENE	8	7	22.4	15.2
8	Warsaw	1022.2	NE	4	5	14.0	12.5	1022.4	NE	10	7	24.4	13.7
9	Berlin	1023.8	NNE	8	-	14.5	11.4	1025.1	ENE	10	-	22.8	9.4
10	De Bilt	1026.0	NNE	4	0	13.0	10.9	1025.4	NNE	8	1	21.0	13.8
11	Dublin	1026.2	ENE	4	3	11.1	6.9	1026.3	ENE	8	3	25.2	8.3
12	Cork	1025.4	E	4	6	16.6	11.8	1024.7	ESE	10	1	23.6	12.8
13	Sofia	1012.3	-	0	8	13.6	12.2	1007.4	NNE	2	8	14.8	13.2
14	Belgrade	1014.8	NNE	4	8	17.8	13.4	1010.3	N	4	8	18.0	16.0
15	Budapest	1017.3	N	4	6	15.3	11.3	1016.2	N	6	8	18.8	13.0
16	Prague	1021.6	N	2	-	12.4	12.0	1022.0	ENE	6	6	19.9	8.5
17	Munich	1022.0	WNW	6	1	14.2	11.6	1019.1	N	8	2	21.0	7.2
18	Strasbourg	1021.8	NNE	3	-	15.8	13.1	1020.2	NE	12	-	26.0	13.5
19	Paris	1022.3	NNE	7	0	17.1	9.8	1021.0	NE	10	1	27.0	14.4
20	Jersey	1022.9	ENE	15	0	16.7	10.4	1021.9	ENE	15	0	22.1	13.6
21	Milan	1017.5	NNE	3	0	18.7	11.2	1013.2	S	5	-	28.2	12.0
22	Marseille	1017.8	SE	4	-	19.4	16.4	1013.8	WSW	9	-	29.4	15.5
23	Bordeaux	1017.9	NNE	3	-	22.5	15.1	1017.5	SW	9	-	27.9	19.4
24	Rome	1013.5	NNE	7	0	18.6	8.9	1011.1	N	19	1	29.3	7.2
25	Ajaccio	1017.3	NE	7	-	17.0	12.9	1015.3	SSW	10	-	27.1	17.6
26	Barcelona	-	W	3	-	22.0	20.0	1015.7	SW	15	1	27.7	19.6
27	Majorca	-	NE	3	-	21.0	18.0	1016.4	SW	14	3	29.3	17.7
28	Madrid	-	ESE	5	-	26.0	15.0	1011.8	S	8	4	31.1	13.7
29	Lisbon	1020.4	N	-	-	18.5	15.5	1019.1	N	-	6	24.7	15.7
30	Athens	1004.3	N	4	-	21.7	17.5	1002.8	S	7	6	25.8	19.2
31	Malta	1011.1	N	13	0	21.8	13.9	1010.9	WNW	15	1	27.5	15.0
32	Gibraltar	1018.4	W	14	0	20.8	17.6	1017.3	WSW	13	1	25.1	16.1

Daily Weather Summary for Wednesday 27 June 2018

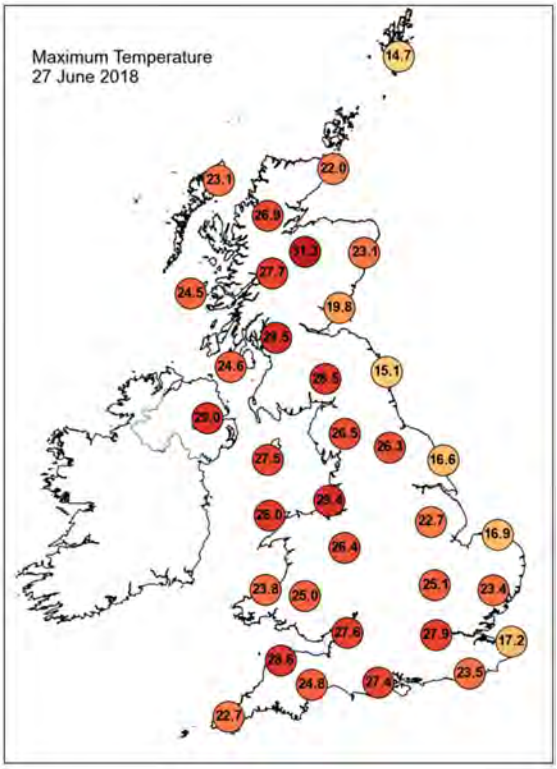

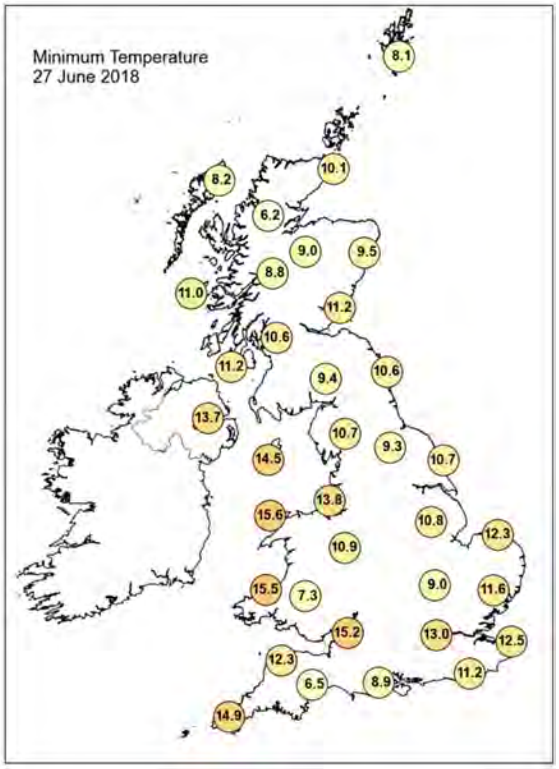

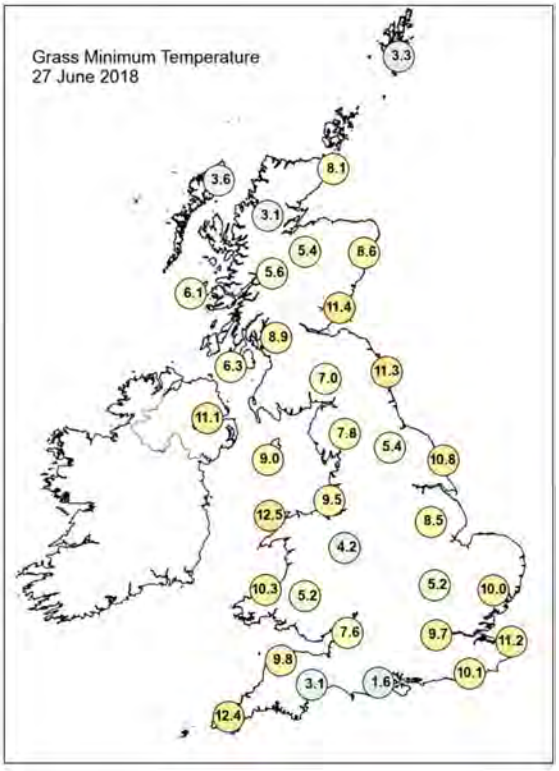

Daily Weather Summary for Wednesday 27 June 2018

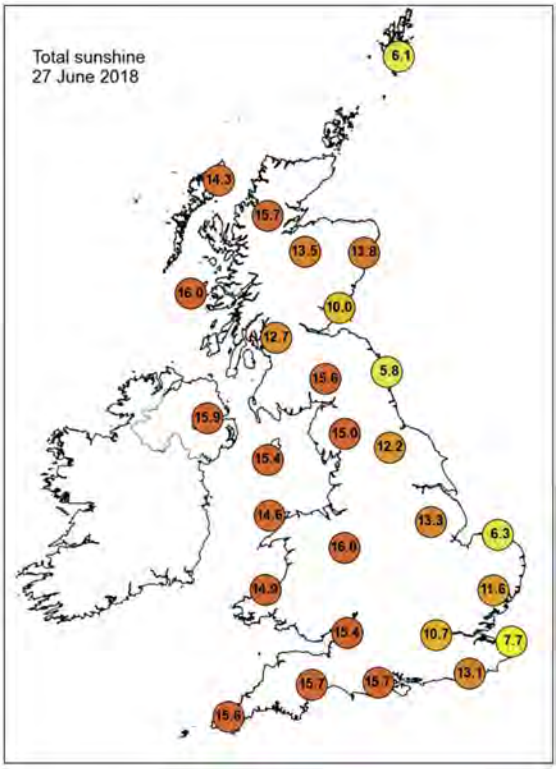

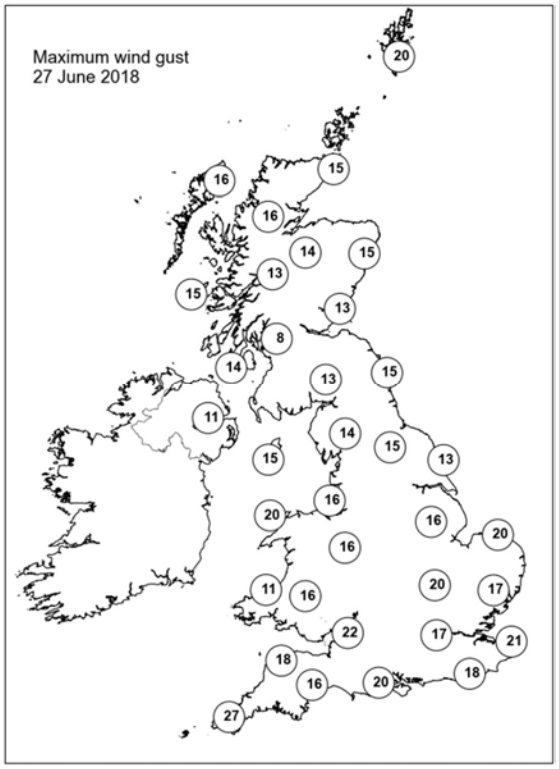

None of the selected stations observed a day of sleet or snow falling or non-zero snow depth at 0900 UTC.

Daily Weather Summary for Thursday 28 June 2018

This day's summary created 05/07/2018 03:00

Summary of the UK Weather for Thursday 28 June 2018

It was a dry night across the UK with clear spells across Northern Ireland, Scotland, Wales and western England. However, across central and eastern England along with a few spots in eastern Scotland it was cloudier with some low cloud, mist and fog. Winds remained light throughout the night and temperatures fell away to single figures in northern rural areas.

Through the daytime the low cloud, mist and fog cleared to leave another fine, sunny and hot day across the UK. There was some patchy cloud across southeast England, and across the Shetlands it remained cloudy through much of the day.

Daily Extremes

Highest Maximum	**33.0°C** Porthmadog (Gwynedd, 7 mAMSL)
Lowest Maximum	**14.3°C** Baltasound No 2 (Shetland, 15 mAMSL)
Highest Minimum	**16.8°C** Mumbles Head (West Glamorgan, 43 mAMSL)
Lowest Minimum	**4.5°C** Ravensworth (North Yorkshire, 120 mAMSL)
Lowest Grass Minimum	**1.5°C** Monks Wood (Cambridgeshire, 41 mAMSL)
Most Rainfall	No non-zero values
Most Sunshine	**16.4hr** Altnaharra No 2 (Sutherland, 81 mAMSL)
Highest Gust	**27Kt 31mph** Langdon Bay (Kent, 117 mAMSL)
Highest Gust (mountain)	**23Kt 26mph** Great Dun Fell No 2 (Cumbria, 847 mAMSL)
Greatest Snow Depth at 0900 UTC	No non-zero values

mAMSL refers to station elevation in metres above mean sea level.

Daily Weather Summary for Thursday 28 June 2018

North Atlantic and Europe analysis charts and satellite images at 0000 UTC

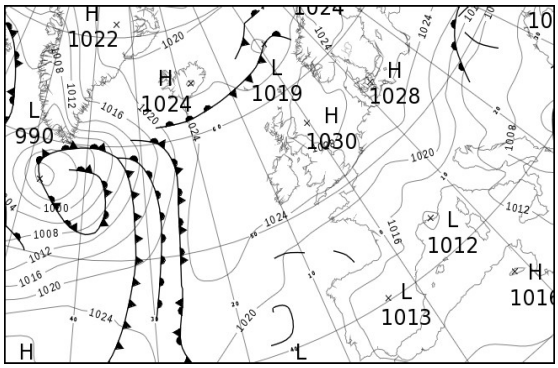

North Atlantic and Europe analysis charts and satellite images at 1200 UTC

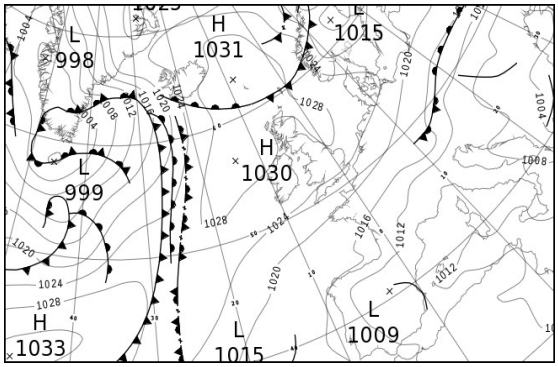



All satellite imagery copyright Met Office and EUMETSAT (European Organisation for the Exploitation of Meteorological Satellites). These show infra-red images from the geostationary MSG satellite. The rainfall rates are derived from both rain-radar and satellite data.

Daily Weather Summary for Thursday 28 June 2018

UK satellite and rain-radar precipitation rates at (L) 0000 and (R) 1200 UTC

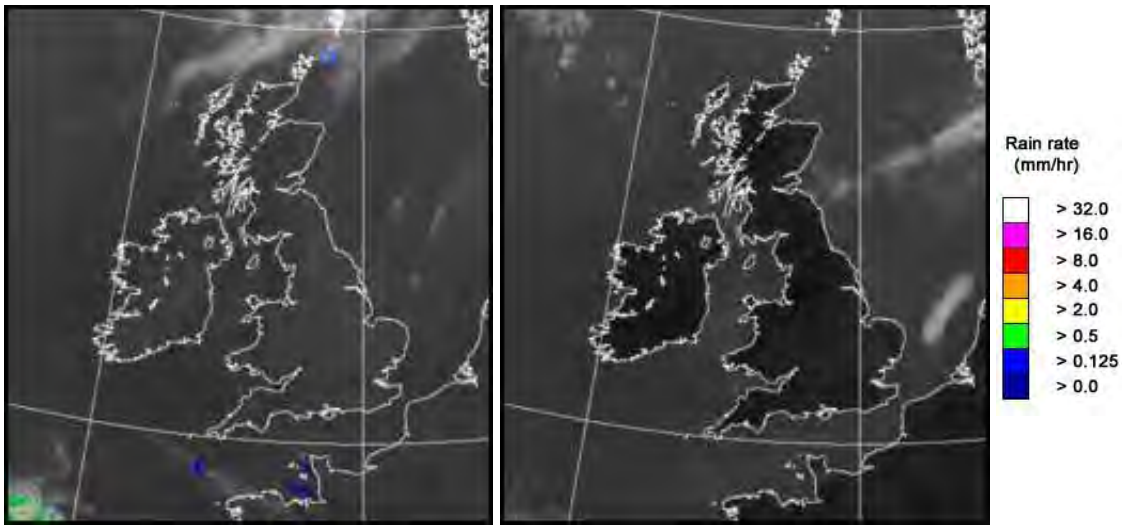

UK wind speed and direction at (L) 0000 and (R) 1200 UTC

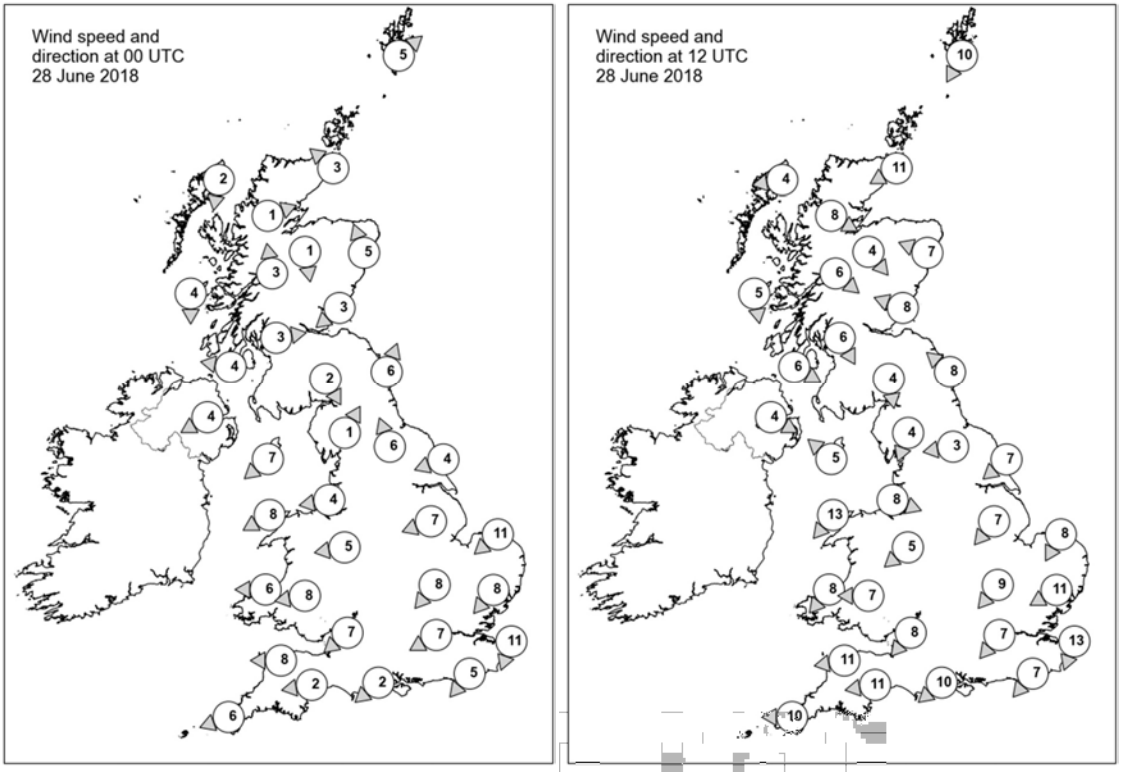

Daily Weather Summary for Thursday 28 June 2018

Selected UK readings at (L) 0000 and (R) 1200 UTC

STATIONS		0000 UTC						1200 UTC					
NO	SITE	PRESS	WDIR	WSPD	CLOUD	TEMP	TDEW	PRESS	WDIR	WSPD	CLOUD	TEMP	TDEW
1	Lerwick	1026.6	SW	5	7	10.0	9.4	1028.2	NNE	10	7	13.3	10.9
2	Wick	1027.4	SE	3	0	10.9	10.9	1028.3	ENE	11	0	17.0	11.3
3	Stornoway	1026.8	N	2	0	12.7	10.5	1028.3	E	4	0	18.4	13.9
4	Loch Glascarnoch	1028.9	WSW	1	0	11.3	9.8	1027.1	WNW	8	0	26.2	14.0
5	Aviemore	1027.8	N	1	0	15.5	11.1	1025.9	NW	4	0	28.5	7.8
6	Dyce	1028.0	SSE	5	0	12.6	8.1	1027.5	ESE	7	0	23.6	14.7
7	Tulloch Bridge	1028.7	S	3	0	14.6	13.7	1027.1	NW	6	0	27.1	12.1
8	Tiree	1027.3	N	4	0	11.6	10.5	1028.4	N	5	0	21.2	15.0
9	Leuchars	1028.6	NE	3	9	11.7	11.7	1027.0	ESE	8	0	21.5	13.5
10	Bishopton	1027.4	W	3	0	16.7	12.2	1026.6	NNW	6	0	28.2	14.6
11	Machrihanish	1026.7	E	4	0	13.9	10.9	1027.4	WNW	6	0	20.4	12.8
12	Boulmer	1028.7	SSW	6	0	11.1	11.0	1028.0	SE	8	0	16.5	11.8
13	Eskdalemuir	1028.6	NNW	2	0	13.6	12.2	1026.0	N	4	2	27.8	11.4
14	Aldergrove	1026.9	ENE	4	0	16.9	10.8	1026.8	WNW	4	0	27.4	13.8
15	Shap	1028.7	SSW	1	0	11.0	8.9	1026.2	NNE	4	0	25.6	10.5
16	Leeming	1028.9	SSE	6	0	12.6	10.1	1027.3	E	3	1	23.8	6.5
17	Ronaldsway	1026.7	NE	7	1	19.0	9.3	1027.2	SE	5	1	20.6	10.3
18	Bridlington	1028.3	ENE	4	8	13.2	11.8	1028.1	NE	7	0	18.7	12.0
19	Crosby	1026.8	E	4	0	16.0	9.2	1026.6	WNW	8	0	21.4	12.7
20	Valley	1025.5	ENE	8	0	17.1	11.5	1026.2	NE	13	1	24.6	0.7
21	Waddington	1028.1	ENE	7	8	12.4	10.8	1026.9	NE	7	1	22.5	13.0
22	Shawbury	1026.9	E	5	0	15.6	10.0	1026.2	NE	5	1	22.5	9.7
23	Weybourne	1027.2	NE	11	6	13.0	11.4	1027.3	NNE	8	8	15.3	12.8
24	Bedford	1027.1	NE	8	0	10.8	10.0	1025.9	NE	9	0	22.4	14.9
25	Aberporth	1025.1	E	6	0	20.3	11.0	1025.3	NE	8	-	21.3	12.1
26	Sennybridge	1026.1	E	8	0	16.3	8.5	1025.1	E	7	0	22.8	12.4
27	Wattisham	1026.4	NE	8	0	10.6	9.4	1024.9	ENE	11	1	24.0	13.0
28	Filton	1025.2	NE	7	0	18.0	11.0	1024.8	NE	8	0	24.4	15.1
29	Heathrow	1025.6	ENE	7	0	16.0	11.4	1025.1	NE	7	0	22.9	13.9
30	Manston	1025.2	NNE	11	8	13.8	13.0	1024.9	NNE	13	1	18.2	15.0
31	Chivenor	1023.8	E	8	0	21.1	12.7	1023.4	E	11	0	26.6	14.1
32	Exeter	1024.0	E	2	0	12.3	10.9	1023.1	E	11	0	25.4	14.5
33	Herstmonceux	1024.1	NE	5	0	13.2	11.8	1023.5	NE	7	0	24.0	14.8
34	Hurn	1023.9	NE	2	0	14.2	10.6	1023.3	NE	10	0	26.2	13.1
35	Camborne	1023.5	ENE	6	1	17.5	9.7	1022.9	E	10	2	24.2	12.2

Daily Weather Summary for Thursday 28 June 2018

Selected European readings at (L) 0000 and (R) 1200 UTC

STATIONS		0000 UTC						1200 UTC					
NO	SITE	PRESS	WDIR	WSPD	CLOUD	TEMP	TDEW	PRESS	WDIR	WSPD	CLOUD	TEMP	TDEW
1	Murmansk	1018.2	WNW	4	8	10.1	5.0	1015.5	NW	4	7	10.1	5.2
2	Helsinki	-	-	-	3	-	-	-	-	-	0	-	-
3	Stockholm	1026.3	SSE	2	-	14.9	10.3	1018.9	SSW	12	-	28.7	12.4
4	Oslo	1024.0	NW	2	-	16.5	13.0	1018.6	W	8	6	26.9	7.9
5	Reykjavik	1023.5	-	0	7	9.5	7.6	-	-	-	7	-	-
6	Moscow	1024.4	-	0	0	14.7	11.3	1020.5	NE	4	4	26.2	8.0
7	Kiev	1014.1	ENE	6	6	19.5	16.7	1012.0	E	6	7	24.1	18.1
8	Warsaw	1019.7	NNE	12	6	19.4	11.3	1016.0	ENE	14	7	25.5	15.0
9	Berlin	1024.6	NNE	8	-	17.6	12.3	1020.0	NE	14	-	27.3	10.2
10	De Bilt	1024.8	NE	6	2	17.0	14.7	1023.2	NE	10	1	25.2	12.8
11	Dublin	1026.9	WNW	4	1	10.1	8.4	1027.4	E	10	1	24.6	7.4
12	Cork	1025.3	N	6	1	17.8	10.5	1025.3	ESE	10	1	24.7	15.4
13	Sofia	1006.8	-	0	7	14.2	13.5	1004.3	W	2	7	16.6	14.9
14	Belgrade	1008.8	W	2	8	15.9	14.4	1007.5	W	4	5	22.0	17.3
15	Budapest	1010.8	NNW	6	8	15.8	14.7	1008.3	N	6	6	24.2	15.7
16	Prague	1021.0	N	2	-	15.3	12.9	1015.9	N	8	8	16.5	14.7
17	Munich	1021.0	W	4	7	13.2	9.7	1018.2	NNW	6	7	15.5	13.9
18	Strasbourg	1020.0	N	6	-	15.6	9.7	1017.9	NE	14	6	25.5	12.3
19	Paris	1020.0	NNE	8	0	20.4	13.1	1018.8	E	14	-	26.4	9.3
20	Jersey	1021.6	ENE	15	0	15.4	10.5	1021.0	NE	15	0	21.7	14.7
21	Milan	1015.2	NE	6	0	18.8	12.6	1010.6	WSW	5	-	28.0	11.7
22	Marseille	1011.2	ESE	1	-	22.4	15.0	1009.8	W	7	-	28.8	15.7
23	Bordeaux	1017.0	W	9	8	20.1	18.6	1014.0	ENE	9	-	29.2	12.6
24	Rome	1012.9	NNW	4	4	20.8	8.2	1009.9	W	17	3	24.8	16.2
25	Ajaccio	1014.1	NE	2	-	18.2	14.3	1010.7	WSW	12	-	26.5	19.4
26	Barcelona	-	SW	8	-	24.0	20.0	1011.0	SW	12	5	27.9	21.4
27	Majorca	1014.4	NNE	2	1	21.0	17.8	1011.4	SW	15	4	29.1	15.0
28	Madrid	-	NE	3	-	23.0	16.0	1008.1	SSW	4	7	29.9	10.9
29	Lisbon	1017.8	N	-	-	18.8	15.1	1014.4	N	-	6	24.7	14.4
30	Athens	1004.0	N	4	-	20.5	17.3	1004.8	SSW	8	4	26.4	15.4
31	Malta	1012.0	N	8	0	21.0	16.9	1012.6	WNW	15	0	28.6	12.4
32	Gibraltar	1015.0	WSW	14	0	20.9	16.1	1013.3	W	17	3	24.8	18.3

Daily Weather Summary for Thursday 28 June 2018

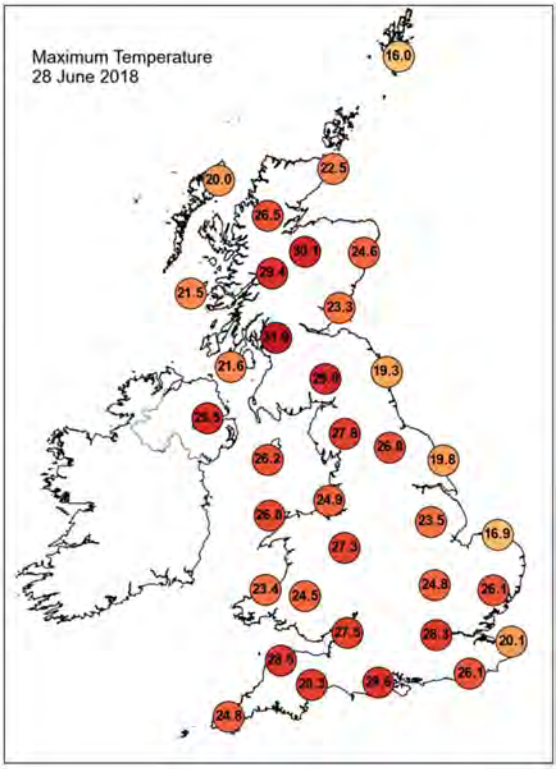

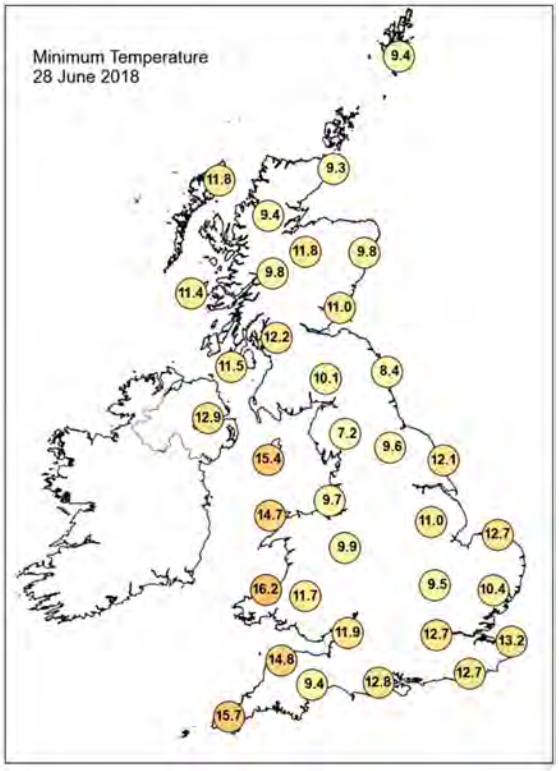

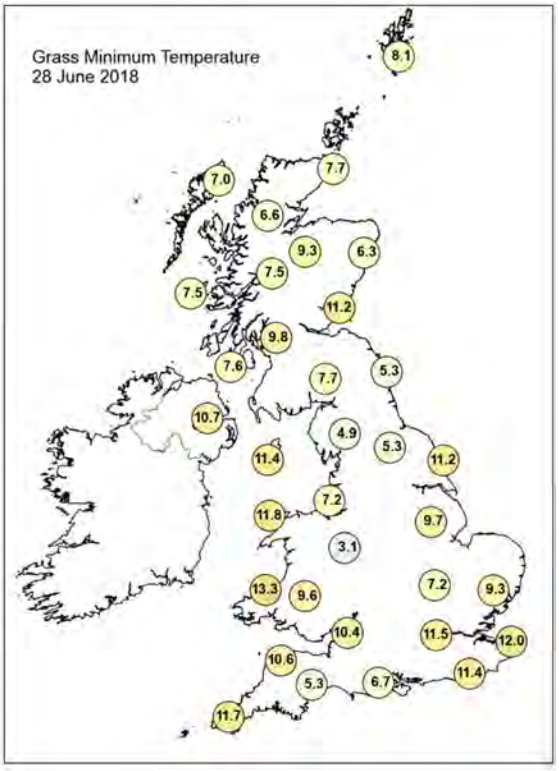

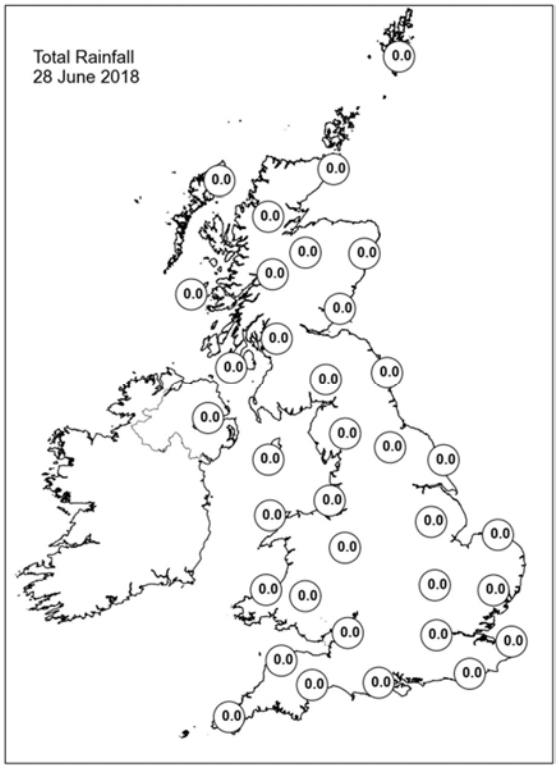

Daily Weather Summary for Thursday 28 June 2018

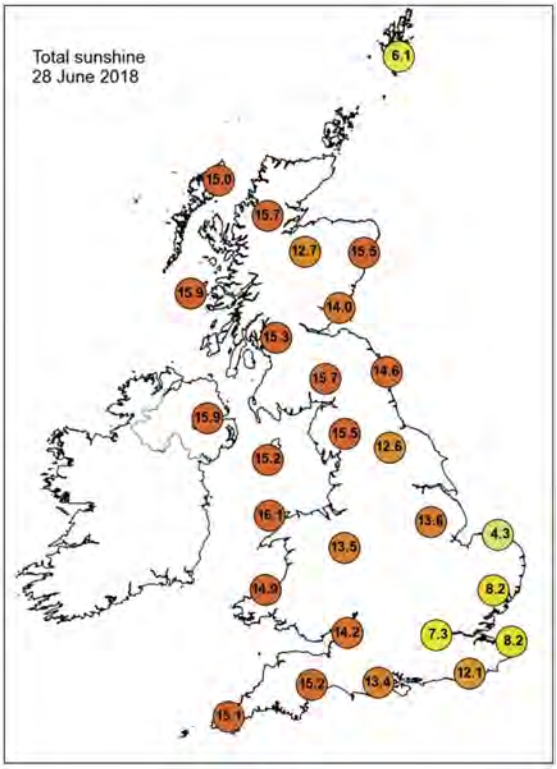

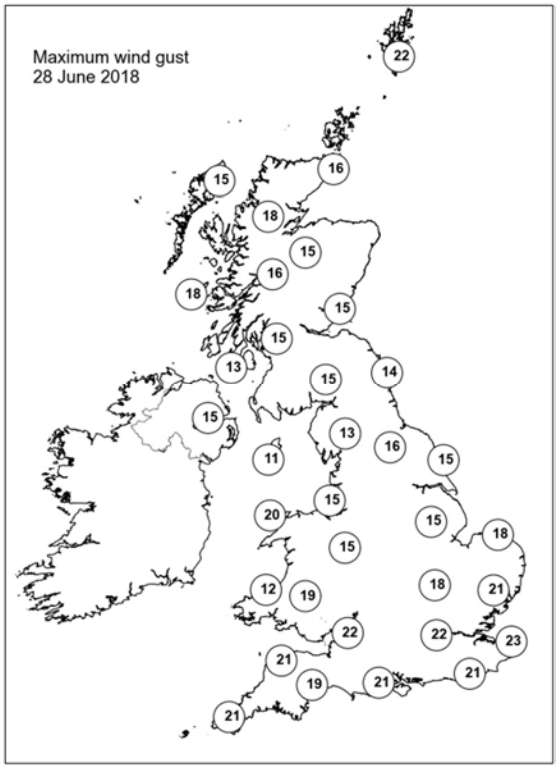

None of the selected stations observed a day of sleet or snow falling or non-zero snow depth at 0900 UTC.

Daily Weather Summary for Friday 29 June 2018

This day's summary created 06/07/2018 03:00

Summary of the UK Weather for Friday 29 June 2018

It was a dry night across the UK, and skies stayed largely clear in western parts. However areas of low cloud spread across some eastern counties from the North Sea during the early hours, and low cloud also brought mist and patchy fog to coastal parts of the north and northeast of Scotland. A fresh breeze became established along English Channel coasts, but elsewhere the wind remained light.

Any early low cloud in central and eastern parts quickly burnt away to leave the majority of the UK with plenty of sunshine. In the sunshine it has been another very warm or hot day for many, especially in western parts of England and Wales, but also Northern Ireland and parts of southern and western Scotland. However, it was a little cooler and cloudier around some North Sea coasts, with an onshore breeze.

Daily Extremes

Highest Maximum	**32.5°C** Porthmadog (Gwynedd, 7 mAMSL)
Lowest Maximum	**12.7°C** Fair Isle (Shetland, 57 mAMSL)
Highest Minimum	**17.3°C** Mumbles Head (West Glamorgan, 43 mAMSL)
Lowest Minimum	**4.9°C** Ravensworth (North Yorkshire, 120 mAMSL)
Lowest Grass Minimum	**-0.3°C** Copley (Durham, 253 mAMSL)
Most Rainfall	No non-zero values
Most Sunshine	**16.2hr** Morecambe No 2 (Lancashire, 7 mAMSL)
Highest Gust	**31Kt 36mph** Leek, Thorncliffe (Staffordshire, 298 mAMSL)
Highest Gust (mountain)	**24Kt 28mph** Great Dun Fell No 2 (Cumbria, 847 mAMSL)
Greatest Snow Depth at 0900 UTC	No non-zero values

mAMSL refers to station elevation in metres above mean sea level.

Daily Weather Summary for Friday 29 June 2018

North Atlantic and Europe analysis charts and satellite images at 0000 UTC

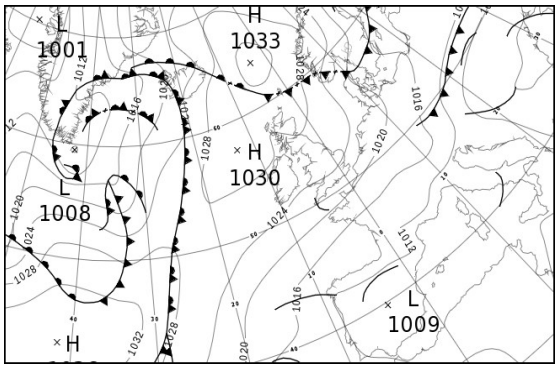



North Atlantic and Europe analysis charts and satellite images at 1200 UTC

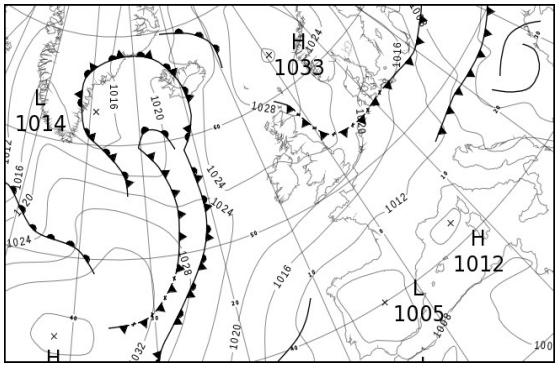

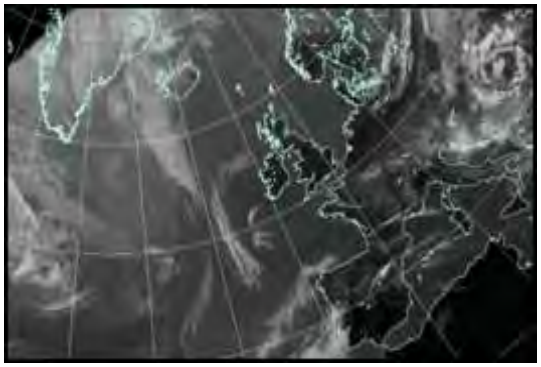

All satellite imagery copyright Met Office and EUMETSAT (European Organisation for the Exploitation of Meteorological Satellites). These show infra-red images from the geostationary MSG satellite. The rainfall rates are derived from both rain-radar and satellite data.

Daily Weather Summary for Friday 29 June 2018

UK satellite and rain-radar precipitation rates at (L) 0000 and (R) 1200 UTC

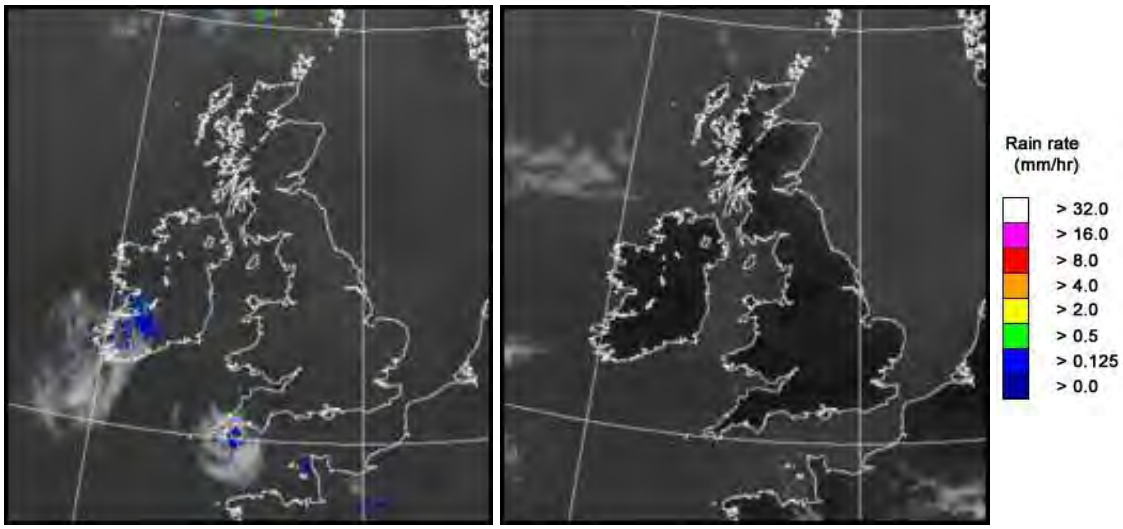

UK wind speed and direction at (L) 0000 and (R) 1200 UTC

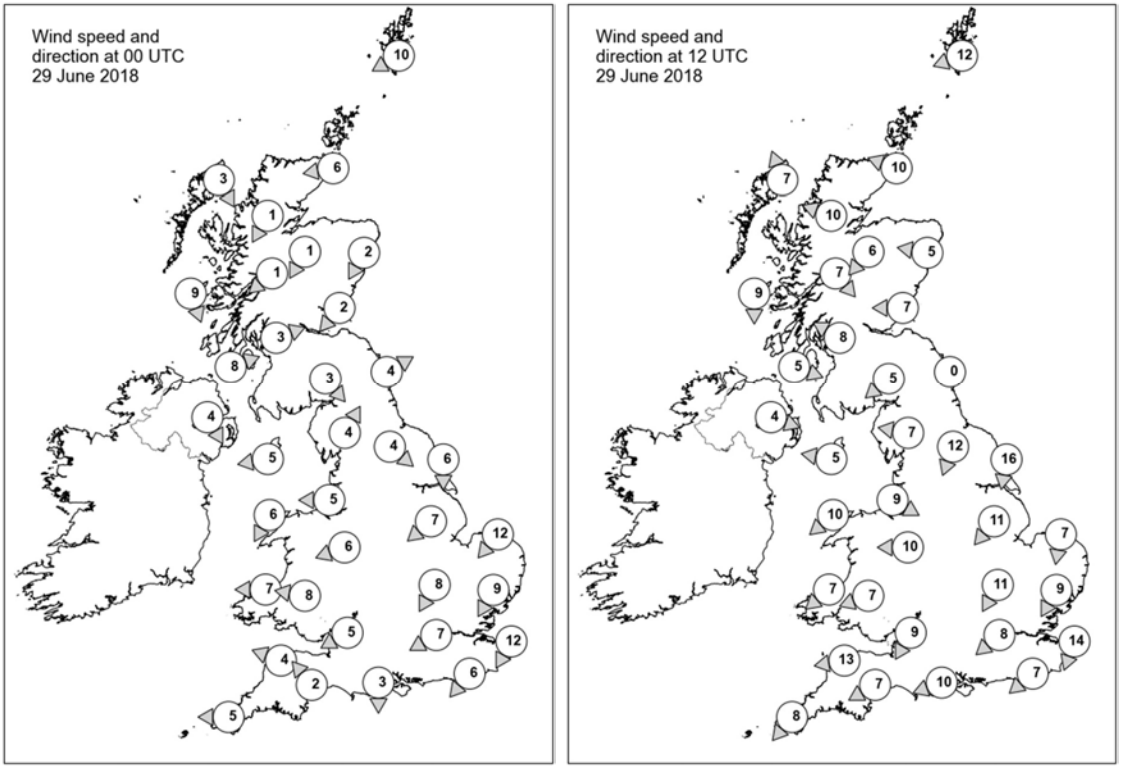

Daily Weather Summary for Friday 29 June 2018

Selected UK readings at (L) 0000 and (R) 1200 UTC

STATIONS		0000 UTC						1200 UTC					
NO	SITE	PRESS	WDIR	WSPD	CLOUD	TEMP	TDEW	PRESS	WDIR	WSPD	CLOUD	TEMP	TDEW
1	Lerwick	1030.9	ENE	10	8	9.0	8.3	1029.5	ENE	12	2	12.1	8.5
2	Wick	1029.6	E	6	9	10.7	10.7	1028.4	ESE	10	8	11.8	9.7
3	Stornoway	1028.2	NNW	3	0	11.1	10.4	1025.5	SSE	7	0	17.1	13.4
4	Loch Glascarnoch	1029.4	NNE	1	0	11.2	10.4	1025.7	ESE	10	0	18.6	13.5
5	Aviemore	1028.5	NNE	1	0	14.2	11.2	1024.6	NE	6	0	22.5	14.0
6	Dyce	1028.8	NNE	2	0	12.7	11.2	1027.9	E	5	8	13.2	11.2
7	Tulloch Bridge	1028.7	NE	1	0	13.1	11.3	1024.3	NW	7	0	24.8	13.8
8	Tiree	1027.4	NNW	9	0	12.9	12.5	1025.0	N	9	8	14.2	13.9
9	Leuchars	1028.4	NE	2	0	11.7	11.0	1027.7	E	7	8	13.3	11.3
10	Bishopton	1027.0	WSW	3	0	17.1	8.0	1025.2	ESE	8	0	22.6	12.7
11	Machrihanish	1026.4	WSW	8	0	12.4	10.3	1024.7	WNW	5	0	15.9	12.4
12	Boulmer	1027.5	WSW	4	0	10.7	9.2	1026.8	-	0	8	15.2	13.1
13	Eskdalemuir	1027.7	NW	3	0	14.3	8.6	1024.7	NE	5	1	24.3	11.6
14	Aldergrove	1026.7	NNW	4	0	13.9	12.4	1024.0	WNW	4	0	24.8	13.9
15	Shap	1027.3	SSW	4	0	13.4	5.5	1024.2	E	7	2	24.1	10.4
16	Leeming	1027.6	NW	4	0	10.6	9.5	1025.0	NNE	12	0	22.7	7.7
17	Ronaldsway	1025.3	E	5	1	16.7	12.2	1024.5	E	5	0	22.8	1.1
18	Bridlington	1026.7	N	6	0	13.3	12.5	1024.5	N	16	0	17.3	13.2
19	Crosby	1025.7	E	5	0	19.3	10.6	1023.7	WNW	9	0	22.3	13.7
20	Valley	1025.0	NNE	6	0	15.7	11.1	1023.0	NE	10	0	24.7	8.1
21	Waddington	1026.6	NE	7	0	11.3	10.4	1023.7	NE	11	1	22.4	5.8
22	Shawbury	1025.6	ENE	6	0	17.3	7.4	1023.3	E	10	0	22.9	7.5
23	Weybourne	1025.6	NE	12	7	13.2	11.8	1023.8	N	7	5	17.4	13.9
24	Bedford	1025.4	NNE	8	0	12.4	11.7	1022.9	NNE	11	0	22.6	10.7
25	Aberporth	1024.0	E	7	0	21.0	10.0	1022.1	NE	7	0	21.4	6.9
26	Sennybridge	1024.8	E	8	0	17.6	11.7	1022.0	ENE	7	0	22.4	7.4
27	Wattisham	1024.6	NNE	9	2	12.6	11.3	1021.9	NNE	9	0	23.4	8.9
28	Filton	1024.0	ENE	5	0	18.2	12.9	1021.7	NNE	9	0	23.6	12.3
29	Heathrow	1024.0	ENE	7	0	18.4	12.8	-	NE	8	0	-	-
30	Manston	1023.2	NNE	12	0	14.6	12.9	1021.9	NNE	14	0	18.0	9.6
31	Chivenor	1023.1	ESE	4	0	20.4	12.6	1020.8	E	13	0	26.0	10.9
32	Exeter	1022.8	SE	2	1	17.2	12.8	1020.0	ENE	7	0	26.6	13.3
33	Herstmonceux	1022.4	NE	6	0	15.8	12.2	1020.8	NE	7	0	22.9	10.6
34	Hurn	1022.8	N	3	0	15.4	10.9	1020.3	ENE	10	0	26.0	12.1
35	Camborne	1022.7	E	5	7	18.3	11.0	1019.9	NE	8	1	24.5	12.9

Daily Weather Summary for Friday 29 June 2018

Selected European readings at (L) 0000 and (R) 1200 UTC

STATIONS		0000 UTC						1200 UTC					
NO	SITE	PRESS	WDIR	WSPD	CLOUD	TEMP	TDEW	PRESS	WDIR	WSPD	CLOUD	TEMP	TDEW
1	Murmansk	1014.9	NW	6	7	7.4	5.3	1012.7	NNE	4	7	9.3	6.3
2	Helsinki	1008.9	WSW	6	7	15.6	9.7	1008.8	NNW	19	7	13.5	9.1
3	Stockholm	1016.8	NW	10	-	13.3	10.1	1018.8	NNW	14	-	16.4	4.0
4	Oslo	1022.7	NNE	12	-	14.5	3.4	1021.7	ENE	8	1	20.8	0.6
5	Reykjavik	1021.5	ESE	9	7	11.8	8.6	1020.8	NNW	1	8	9.1	8.1
6	Moscow	1016.2	-	0	2	15.8	12.3	1008.1	SE	4	7	27.0	9.3
7	Kiev	1008.3	ENE	6	7	20.7	13.6	1003.7	E	6	5	26.2	17.0
8	Warsaw	1013.1	NNE	6	1	19.8	12.9	1008.8	N	10	6	28.3	13.5
9	Berlin	1018.3	N	8	-	18.3	11.0	1014.5	WNW	10	-	28.1	10.4
10	De Bilt	1022.1	NNE	8	0	16.5	12.0	1019.7	N	8	0	25.3	10.8
11	Dublin	1026.0	NW	2	1	12.4	9.9	1023.9	E	12	1	22.6	6.3
12	Cork	1024.3	NNW	8	1	20.2	6.2	1022.3	ESE	10	1	22.8	15.5
13	Sofia	1004.5	W	4	8	15.0	14.3	1004.0	W	4	8	17.0	14.6
14	Belgrade	1006.0	W	4	8	17.2	16.3	1003.3	SW	2	7	20.9	19.1
15	Budapest	1006.8	NW	6	4	19.6	17.7	1004.9	NNE	6	6	27.2	17.4
16	Prague	1014.8	N	4	-	17.1	14.5	1012.3	N	10	3	25.9	12.0
17	Munich	1016.2	NNW	4	8	14.8	14.2	1015.0	WSW	4	8	18.8	14.9
18	Strasbourg	1016.8	N	6	7	19.1	13.3	1014.5	NE	7	-	26.8	15.8
19	Paris	1017.7	NNE	9	0	20.3	11.5	1015.3	ENE	14	3	28.3	14.5
20	Jersey	1019.9	NE	16	0	17.7	10.5	1018.0	NE	15	0	22.4	15.1
21	Milan	1011.1	ENE	3	-	22.4	11.2	1010.0	SW	6	2	30.1	11.9
22	Marseille	1011.2	E	3	-	21.4	13.6	1011.4	SSW	9	-	28.2	17.7
23	Bordeaux	1012.3	W	3	9	18.7	18.4	1010.8	NE	7	-	29.1	12.9
24	Rome	-	E	3	5	19.2	17.4	1010.1	W	16	4	26.3	14.1
25	Ajaccio	1011.5	NNE	7	-	16.5	13.0	1012.2	WSW	8	-	26.1	19.0
26	Barcelona	-	NW	4	-	22.0	18.0	1012.1	SSE	8	6	26.7	20.3
27	Majorca	-	NNE	5	-	23.0	19.0	1010.7	SW	15	5	30.1	18.5
28	Madrid	-	ESE	6	-	22.0	15.0	1005.4	SE	4	6	28.8	15.6
29	Lisbon	1012.2	N	-	-	17.8	14.3	1008.9	N	-	7	22.9	14.7
30	Athens	1006.8	N	4	-	21.9	13.3	1007.0	NW	10	1	28.0	12.8
31	Malta	1012.6	ENE	2	0	20.5	13.2	1011.5	SW	10	1	26.3	18.9
32	Gibraltar	1011.0	W	17	0	20.1	17.9	1008.8	SW	10	1	25.2	14.3

Daily Weather Summary for Friday 29 June 2018

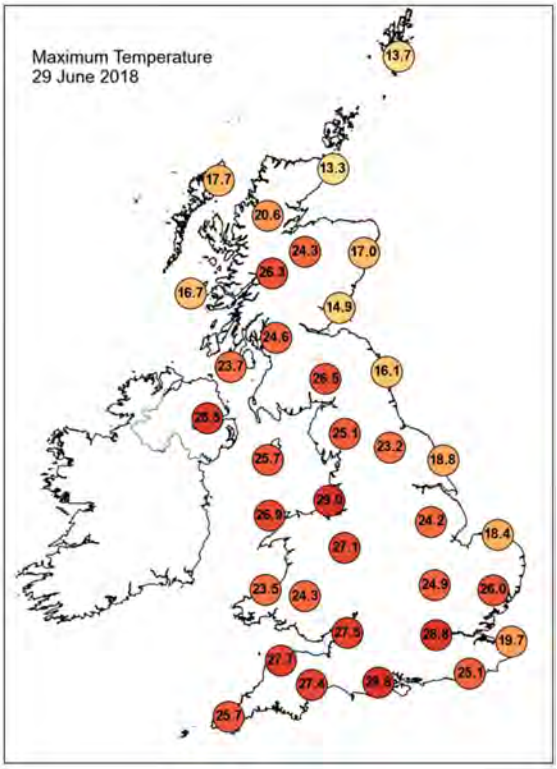

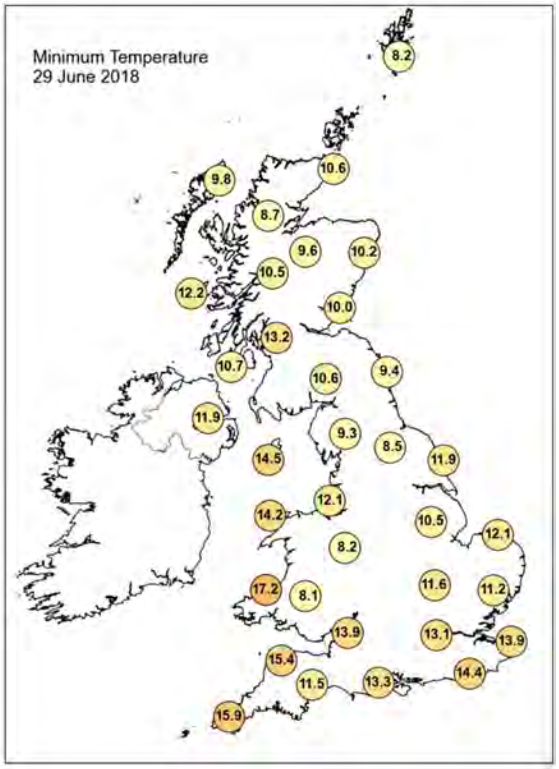

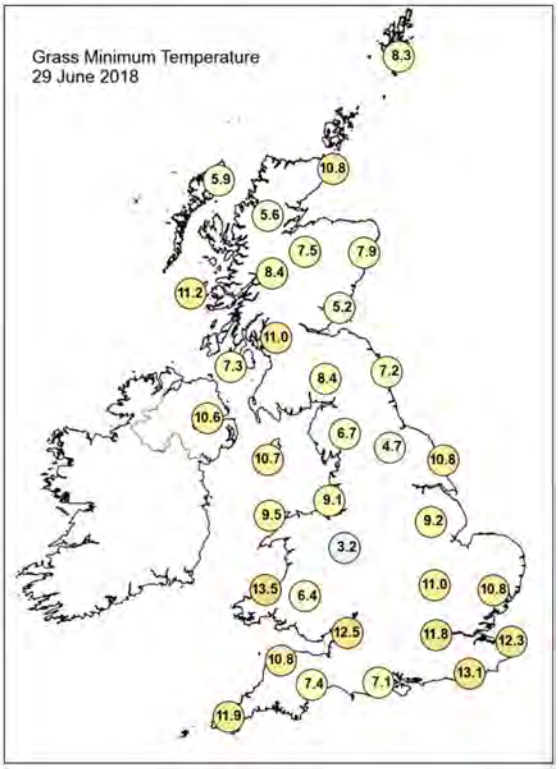

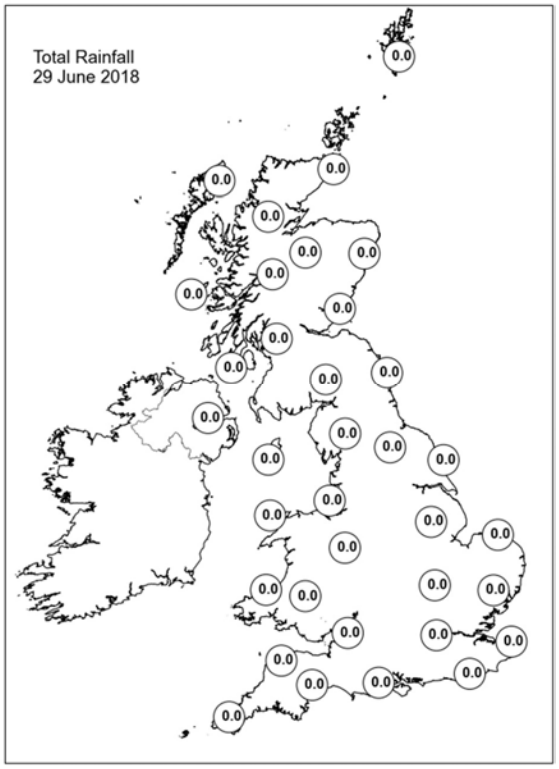

Daily Weather Summary for Friday 29 June 2018

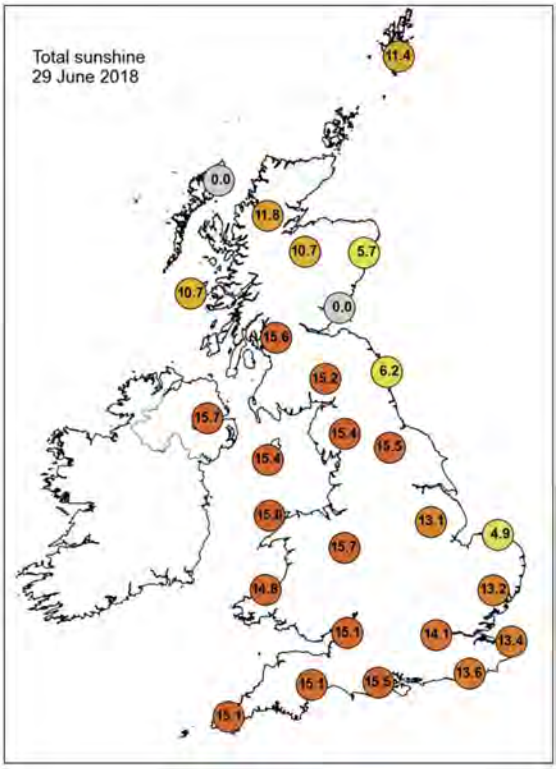

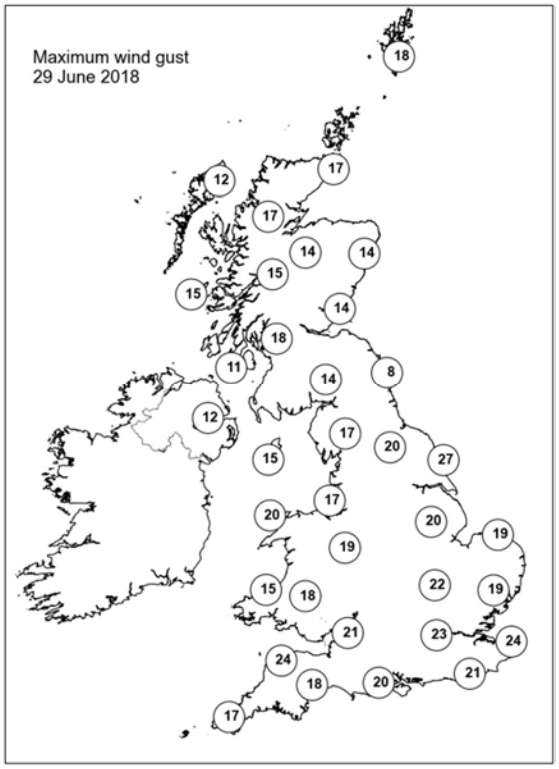

None of the selected stations observed a day of sleet or snow falling or non-zero snow depth at 0900 UTC.

Daily Weather Summary for Saturday 30 June 2018

This day's summary created 07/07/2018 03:00

Summary of the UK Weather for Saturday 30 June 2018

Low cloud spread westwards from eastern counties of England and Scotland into some central areas overnight. Otherwise, it was a dry and mostly clear night across the bulk of the UK, albeit a little breezy across some southern parts of England and Wales, especially over the hills. A warmer night for many, especially in the west.

It was another dry, sunny and very warm or hot day for many. The warmest temperatures were once again across western parts of Wales, southwest England and northwest England, where it was locally hot in places. However, there was some refreshment from the heat along some North Sea coasts, with an onshore easterly breeze, with some sea breezes developing along some southern and western coasts of England and Wales during the afternoon. It began to feel more humid in the southwest of England later in the day.

Daily Extremes

Highest Maximum	**30.0°C** Cromdale (Moray (in Highland Region), 193 mAMSL)
Lowest Maximum	**13.6°C** Fair Isle (Shetland, 57 mAMSL)
Highest Minimum	**17.4°C** Killowen (Down, 4 mAMSL)
Lowest Minimum	**4.9°C** Redesdale Camp (Northumberland, 211 mAMSL)
Lowest Grass Minimum	**3.0°C** Chillingham Barns (Northumberland, 70 mAMSL)
Most Rainfall	**10.2mm** Plymouth, Mountbatten (Devon, 50 mAMSL)
Most Sunshine	**16.6hr** Morecambe No 2 (Lancashire, 7 mAMSL) also Orkney: Loch Of Hundland (Orkney, 28 mMASL)
Highest Gust	**32Kt 37mph** Culdrose (Cornwall, 76 mAMSL)
Highest Gust (mountain)	**32Kt 37mph** Great Dun Fell No 2 (Cumbria, 847 mAMSL)
Greatest Snow Depth at 0900 UTC	No non-zero values

mAMSL refers to station elevation in metres above mean sea level.

Daily Weather Summary for Saturday 30 June 2018

North Atlantic and Europe analysis charts and satellite images at 0000 UTC

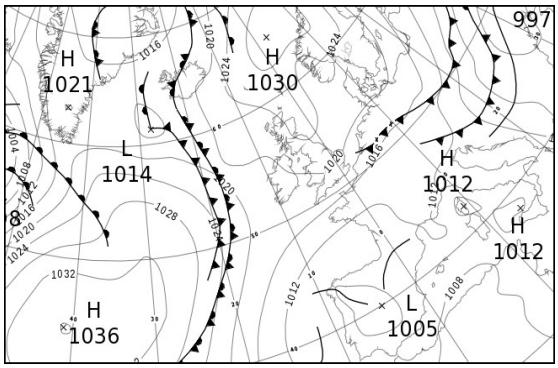



North Atlantic and Europe analysis charts and satellite images at 1200 UTC

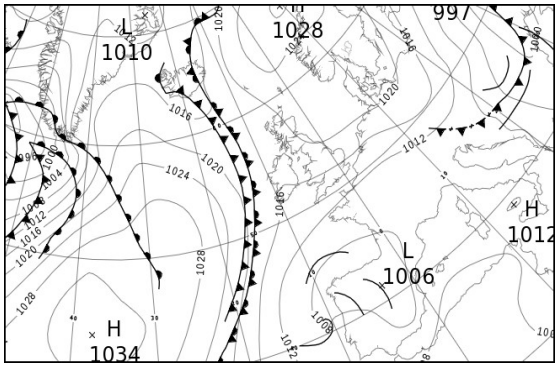



All satellite imagery copyright Met Office and EUMETSAT (European Organisation for the Exploitation of Meteorological Satellites). These show infra-red images from the geostationary MSG satellite. The rainfall rates are derived from both rain-radar and satellite data.

Daily Weather Summary for Saturday 30 June 2018

UK satellite and rain-radar precipitation rates at (L) 0000 and (R) 1200 UTC



UK wind speed and direction at (L) 0000 and (R) 1200 UTC

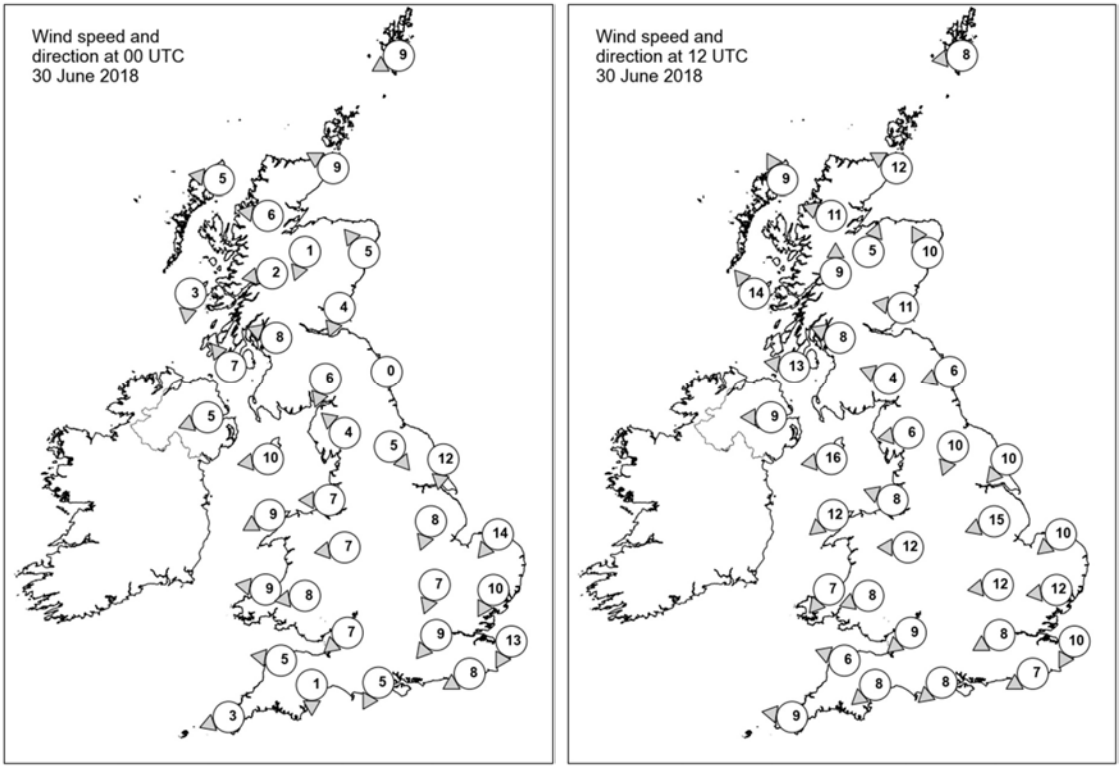

Daily Weather Summary for Saturday 30 June 2018

Selected UK readings at (L) 0000 and (R) 1200 UTC

STATIONS		0000 UTC						1200 UTC					
NO	SITE	PRESS	WDIR	WSPD	CLOUD	TEMP	TDEW	PRESS	WDIR	WSPD	CLOUD	TEMP	TDEW
1	Lerwick	1026.4	ENE	9	3	8.9	7.9	1023.3	E	8	1	13.7	10.4
2	Wick	1024.8	ESE	9	8	11.7	10.3	1021.0	ESE	12	0	14.0	10.8
3	Stornoway	1021.4	E	5	0	14.0	12.3	1017.8	SSE	9	0	19.8	13.4
4	Loch Glascarnoch	1024.4	E	6	8	11.3	10.9	1018.2	ESE	11	0	22.1	14.9
5	Aviemore	1023.9	NNE	1	0	10.7	10.0	1017.7	SSW	5	0	26.0	6.0
6	Dyce	1025.1	SE	5	8	11.3	9.6	1021.2	SSE	10	0	18.0	9.7
7	Tulloch Bridge	1023.5	E	2	0	12.9	12.0	1018.8	S	9	0	23.6	9.3
8	Tiree	1020.7	N	3	0	12.3	12.0	1017.8	SE	14	0	18.1	13.3
9	Leuchars	1024.9	NNE	4	8	11.3	10.2	1021.6	E	11	0	15.1	10.7
10	Bishopton	1023.8	ESE	8	7	12.1	10.7	1019.3	ESE	8	0	21.8	7.4
11	Machrihanish	1020.8	SE	7	0	15.5	12.3	1018.6	E	13	0	21.8	8.4
12	Boulmer	1024.4	-	0	7	12.5	11.2	1021.8	ENE	6	0	15.8	11.6
13	Eskdalemuir	1024.3	NNE	6	8	12.1	11.3	1019.5	ESE	4	0	20.9	10.6
14	Aldergrove	1020.6	ENE	5	0	18.1	7.8	1018.2	E	9	0	21.9	9.5
15	Shap	1023.6	SE	4	0	11.1	8.9	1019.1	E	6	0	20.9	13.1
16	Leeming	1023.5	NW	5	6	11.4	10.2	1019.7	NNE	10	0	21.2	11.9
17	Ronaldsway	1021.0	E	10	0	18.7	12.4	1018.1	E	16	0	20.1	10.6
18	Bridlington	1021.9	N	12	0	13.2	11.9	1020.3	NE	10	0	19.4	12.7
19	Crosby	1021.2	E	7	0	17.5	11.5	1017.4	ESE	8	0	26.1	7.2
20	Valley	1019.6	ENE	9	0	17.7	11.7	1016.3	NE	12	0	23.6	14.2
21	Waddington	1022.0	NNE	8	7	12.6	11.2	1018.4	ENE	15	0	23.0	6.1
22	Shawbury	1021.3	E	7	0	15.3	11.2	1017.0	E	12	0	23.3	10.0
23	Weybourne	1020.6	NE	14	8	14.4	13.7	1018.7	NE	10	0	18.3	14.6
24	Bedford	1020.8	NNE	7	5	12.1	11.2	1016.3	E	12	0	25.6	14.1
25	Aberporth	1018.7	E	9	0	20.0	10.5	1015.6	NE	7	0	20.8	12.6
26	Sennybridge	1019.7	E	8	0	16.9	11.5	1016.0	ENE	8	0	20.6	12.0
27	Wattisham	1019.9	NNE	10	8	13.3	11.0	1016.5	E	12	0	24.4	6.3
28	Filton	1019.3	NE	7	0	17.6	11.9	1015.5	NE	9	2	24.0	11.0
29	Heathrow	1019.6	NE	9	0	15.2	10.8	1015.6	ENE	8	0	25.5	8.4
30	Manston	1019.2	NNE	13	8	13.4	11.9	1016.3	NNE	10	0	18.9	15.3
31	Chivenor	1018.2	E	5	0	18.6	11.0	1014.1	ESE	6	0	25.3	10.0
32	Exeter	1017.9	N	1	0	12.6	10.5	1014.2	NE	8	1	24.8	12.2
33	Herstmonceux	1018.1	ENE	8	0	13.7	11.7	1014.9	ENE	7	0	24.8	15.3
34	Hurn	1018.1	NNE	5	0	14.3	11.7	1014.5	NE	8	0	25.5	12.2
35	Camborne	1017.4	ENE	3	2	17.1	11.3	1014.0	E	9	3	22.9	13.0

Daily Weather Summary for Saturday 30 June 2018

Selected European readings at (L) 0000 and (R) 1200 UTC

STATIONS		0000 UTC						1200 UTC					
NO	SITE	PRESS	WDIR	WSPD	CLOUD	TEMP	TDEW	PRESS	WDIR	WSPD	CLOUD	TEMP	TDEW
1	Murmansk	1014.5	NW	10	5	6.9	3.9	1019.6	NNW	12	7	9.0	4.9
2	Helsinki	-	-	-	1	-	-	1016.3	N	12	5	16.8	2.4
3	Stockholm	1020.8	NW	6	-	11.9	4.3	1022.2	N	10	-	16.8	4.5
4	Oslo	1024.2	NNE	14	-	13.1	2.1	1023.1	WSW	6	1	21.6	2.8
5	Reykjavik	1017.3	NNE	2	8	9.1	7.4	1014.8	WNW	6	8	9.2	7.9
6	Moscow	1004.6	-	0	5	19.2	13.3	1000.4	S	4	7	29.9	13.0
7	Kiev	999.1	SW	4	8	18.2	17.4	997.2	N	4	7	21.6	19.9
8	Warsaw	1011.9	NNW	14	2	11.8	7.6	1013.2	NNW	12	6	16.5	8.3
9	Berlin	1018.3	NE	10	-	14.2	7.9	1019.9	ENE	12	-	20.9	4.4
10	De Bilt	1018.0	NNE	4	0	14.5	12.6	1015.6	E	8	0	26.4	10.4
11	Dublin	1020.4	NW	4	1	11.7	8.1	1017.8	E	14	1	18.8	10.9
12	Cork	1019.5	N	4	1	17.0	9.4	1015.5	ESE	8	1	23.3	14.3
13	Sofia	1003.8	-	0	7	15.7	15.0	1002.7	WSW	6	6	22.6	15.5
14	Belgrade	1005.9	W	4	8	17.6	17.0	1006.4	NNW	4	3	25.1	18.4
15	Budapest	1006.5	NW	4	7	21.3	16.9	1007.8	WNW	14	1	23.7	9.7
16	Prague	1012.8	NNW	6	-	20.0	11.5	1016.3	N	8	1	19.1	3.8
17	Munich	1013.6	SSW	4	8	18.5	15.5	1011.3	NNE	6	5	25.7	13.5
18	Strasbourg	1013.3	WSW	4	-	18.5	15.4	1011.5	NNE	9	-	30.3	15.2
19	Paris	1013.7	NNE	11	6	21.7	13.8	1011.0	E	9	-	29.3	16.8
20	Jersey	1015.3	ENE	16	0	17.3	11.4	1012.1	ENE	14	5	19.8	13.9
21	Milan	1010.8	WNW	2	0	22.6	13.6	1009.4	WSW	7	0	31.6	16.5
22	Marseille	1012.1	SSE	3	-	20.1	15.3	1011.0	W	8	-	32.5	13.7
23	Bordeaux	1009.6	ENE	4	-	23.8	15.8	1008.0	SE	8	-	32.1	17.2
24	Rome	1011.0	W	5	0	20.4	18.6	1010.9	W	10	1	27.1	16.6
25	Ajaccio	1012.1	NE	5	-	17.9	15.2	1011.4	SW	10	-	28.6	16.5
26	Barcelona	1011.8	E	4	3	23.8	19.3	1011.0	E	13	1	27.0	16.8
27	Majorca	-	ENE	5	-	22.0	20.0	1008.3	E	13	0	33.0	15.4
28	Madrid	-	NE	4	-	21.0	17.0	1008.1	NNW	5	7	20.5	18.7
29	Lisbon	1008.5	N	-	-	17.3	15.2	1008.5	N	-	-	23.7	16.8
30	Athens	1005.7	N	3	-	22.7	12.3	1005.4	S	7	-	29.2	15.4
31	Malta	1010.6	N	8	1	22.0	20.4	1011.0	NE	7	0	27.4	18.2
32	Gibraltar	1009.4	SW	7	2	21.0	14.0	1010.9	WSW	10	5	25.1	14.6

Daily Weather Summary for Saturday 30 June 2018

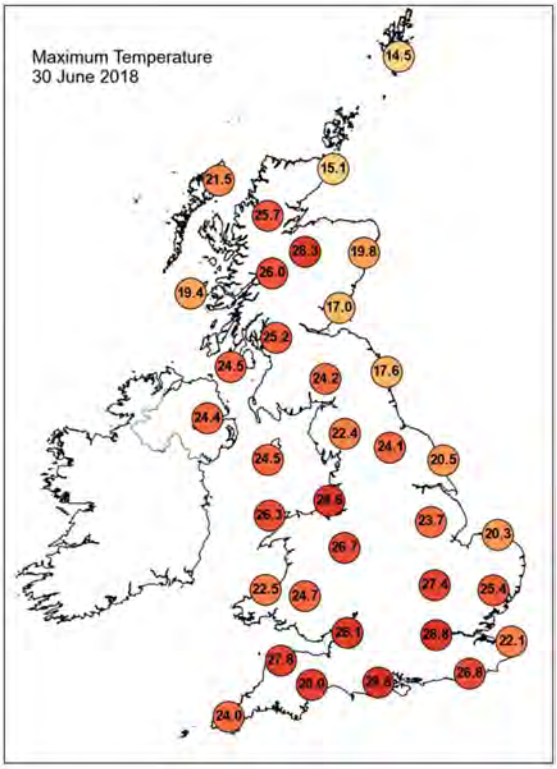

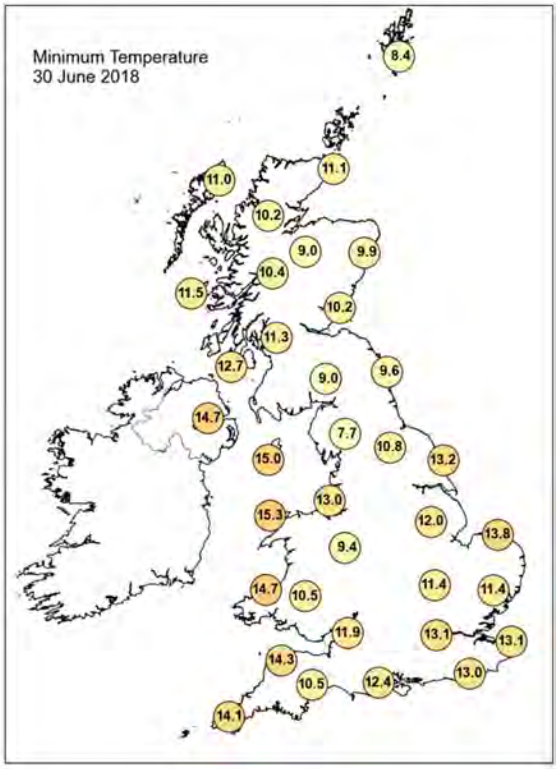

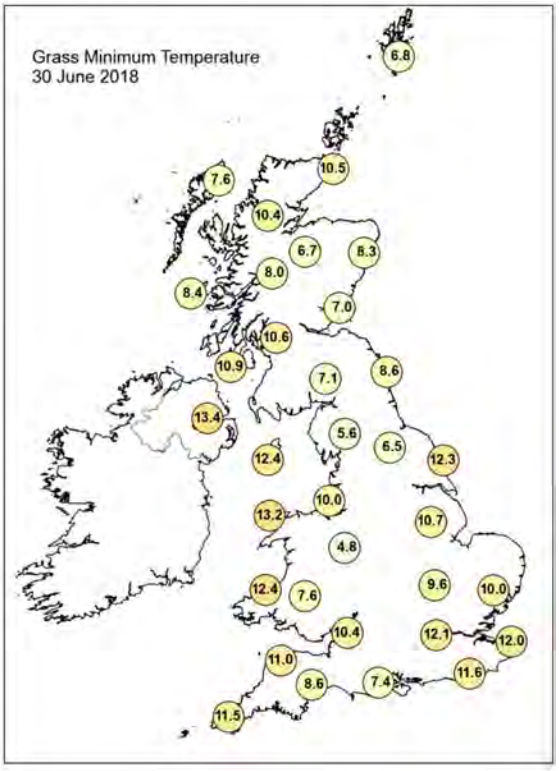

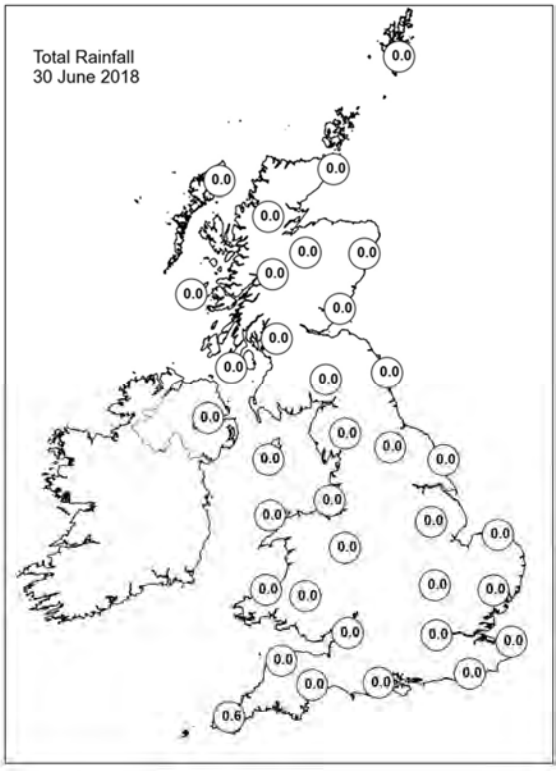

Daily Weather Summary for Saturday 30 June 2018

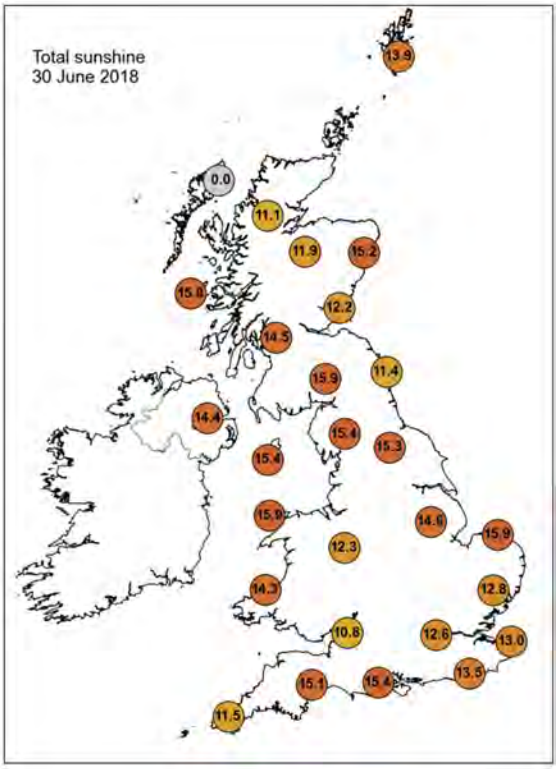

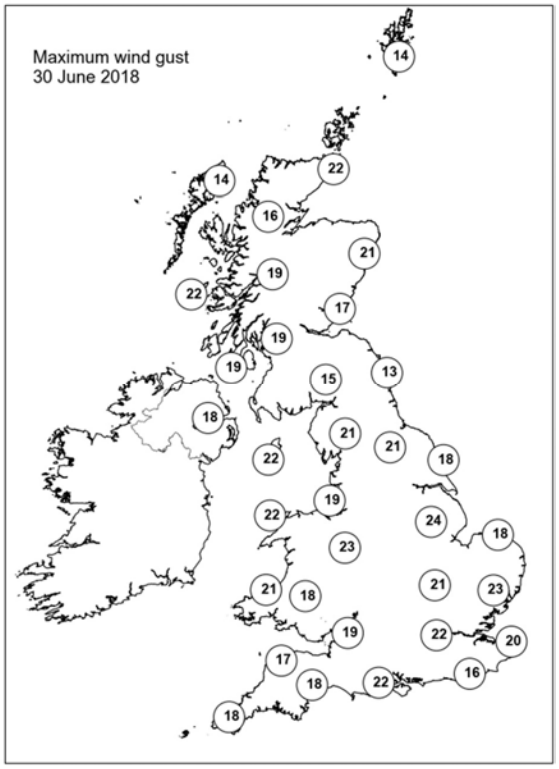

None of the selected stations observed a day of sleet or snow falling or non-zero snow depth at 0900 UTC.

Guidance Notes

UTC = Universal Coordinated Time. For the UK UTC is the same as GMT (Greenwich Mean Time).

National boundaries shown on the European station map are for illustrative purposes only.

Daily extremes

- Data in the table have been manually checked unless denoted by an asterisk.
- Checked values have been manually confirmed by Met Office Observations Quality Management as valid observations from the live database at the time of checking. However, more extreme values may still be possible if they occur after the time of production.
- Asterisked values have been automatically extracted from the live database with no further quality control carried out beyond normal Met Office procedures. This means that some suspect data are possible.
- Duplicate values will be presented if these occur, allowing for up to 10 duplicates.
- Mountain stations above 500 masl are excluded from lowest temperatures, highest gust speeds and greatest snow depths at 0900 UTC. This is because they are not considered representative of low level areas.
- Counties quoted against each station are based on historical county boundaries pre-1974 and may not reflect current administrative boundaries.

Analysis charts and satellite imagery

- The satellite imagery is infra-red imagery from the geostationary MSG satellite.
- The rainfall image is derived from satellite data from MSG and rain-radar data. This represents a snapshot of instantaneous rain-rates at 0000 UTC and 1200 UTC and so does not necessarily reflect daily accumulations in the rainfall station map.
- Any analysis charts or satellite images which are unavailable will be displayed as white space.

Station maps

- The UK maps show station data for the same set of stations presented UK data table. These stations are selected to provide good spatial coverage across the UK; they represent only a fraction of the overall UK observing network.
- Wind speed maps show wind speed in Kt and direction both averaged over the hour up to the time of observation. 1 Kt = 1.151 mph.

Hourly station data

- The data tables provide spot hourly observations from synoptic messages at 0000 and 1200 UTC. Missing data are denoted by '-'.
- Pressures are mean sea level pressure in hPa.
- For UK stations, Gibraltar and Jersey, the wind speeds and directions are both averaged over the hour up to the time of observation. However, for European stations wind speeds and directions are both averaged over a 10-minute period up to the time of observation.
- Wind speeds are in Kt. Wind directions are stored in the database every 10 degrees and have been converted to the nearest point of the compass. These give the direction the wind is blowing from, not to.
- Cloud amounts are in Oktas from 0 (clear) to 8 (overcast). 9 indicates sky obscured (eg by fog).
- Air temperature and dew point temperature are in Celsius.

Temperature maps

- Daily maximum, minimum and grass minimum temperatures are in Celsius.
- The period for the daily maximum temperature on day D is defined from 0900 UTC day D to 0900 UTC day D+1.
- The period for the daily minimum and grass minimum temperatures on day D is defined as 0900 UTC day D-1 to 0900 UTC day D.
- On any given day D the minimum will typically occur in the early hours of the morning and the maximum in early afternoon.

Rainfall, sunshine and max gust speed maps

- Daily rainfall is in mm from 0900 UTC day D to 0900 UTC day D+1.
- Daily sunshine is in hours from Kipp and Zonen CSD1 automatic sunshine records. Bright sunshine is defined as exceeding 120 W/m^2.
- Max gust speeds are the daily max gust in Kt from 0000-0000 UTC

Snow maps

- The day of snow falling map displays data from present weather sensors, showing stations which have recorded sleet or snow falling at any point in the day (0000-0000 UTC).
- The snow lying map shows level snow depth as recorded by the automatic snow depth sensors at 0900 UTC. These snow depth sensors do not record snow depth if this is less than 2cm.

- Snow depth sensors are normally operational from October to April, in the event of snow falling outside this period data availability may be limited.
- Snow maps will only be displayed if one or more of the selected stations on that date have recorded either snow falling or non-zero snow depths. If snow maps are not displayed it is still possible that other stations in the network have recorded a day of sleet or snow falling or non-zero snow depth.